



# City of Chicago



Or2010-1226

Office of the City Clerk

Tracking Sheet

<b>Meeting Date:</b>	12/8/2010
<b>Status:</b>	Introduced
<b>Sponsor(s):</b>	Thomas, Latasha
<b>Type:</b>	Order
<b>Title:</b>	Install Sign(s)/Signboard(s) at 6701 S. Western
<b>Committee(s) Assignment:</b>	Committee on Buildings

(signs)

ORDERED, That the Commissioner of Buildings is hereby directed to issue a sign permit to: KGD Enterprises, Inc. d/b/a: Chicago Signs, 26W535 Saint Charles Road, Carol Stream, Illinois 60188.


for the erection of a sign / signboard over 24 feet in height and / or over 100 square feet (in area of one face) at: Save a Lot Food Stores, 6701 South Western Avenue (North Elevation).

Dimensions: Length 22' 3" Height 6' 5"

Height above grade / roof to top of sign: 18' 5"

TOTAL SQUARE FOOT AREA: 143 SQ. FT.

Such sign(s) shall comply with all applicable provisions of TITLE 17 of the Chicago Zoning Ordinance and all other applicable provisions of the Municipal Code of the City of Chicago governing the construction and maintenance of outdoor signs, signboards and structures.

  
Alderman, Ward 17

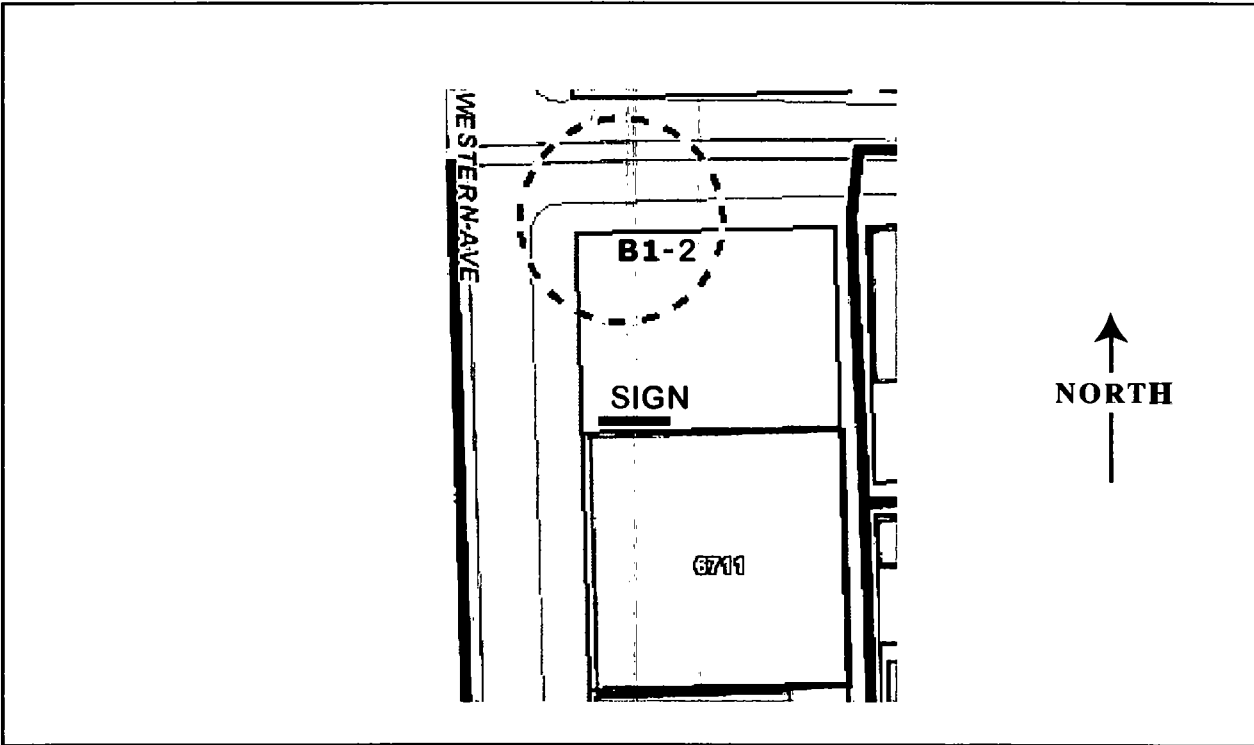
**ZONING SIGN PERMIT APPLICATION  
DEPARTMENT OF ZONING  
CITY OF CHICAGO  
OFFICE OF THE ZONING ADMINISTRATOR**

Wall Sign North

Application For KGD Enterprises, Inc (dba) **CHICAGO SIGN** John Doyle  
(Name of Sign Company)

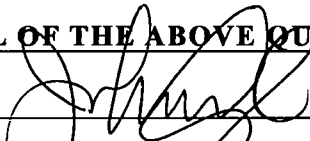
Location - Street Address: Save A Lot 6701 S. Western Ave

Zoning District: B1-2



1. Type of Sign (check one for each section)
  - a.)  Signboard,  Flat,  Projecting, or  Awning
  - b.)  Business ID. or  Advertising
2.  Non-illuminated,  Illuminated,  Flashing, and/or  Moving
3. Height above curb level 12 ft,        in.
4. Gross Area of sign 143 sq. ft.
5. Total area of all signs on the lot 353.5 sq. ft.
6. Project over public way; yes or (no) If yes        ft,        in.  
Distance from curb line dna in.
7. Distance from expressway or major route (within 1000 ft.) dna ft.  
Is sign visible from expressway or major routes yes or no (circle one)
8. Distance from park (over 10 Acres) dna ft.
9. Distance from residential zone dna ft.

**ALL OF THE ABOVE QUESTIONS MUST BE ANSWERED FULLY**

SIGNATURE 


NOTE: IN R6-6 and B6-7 Districts, exact sign copy must be indicated  
For roof signs, indicate height above grade        ft.

**Save a lot** food stores

6701 S. Western Ave, Chicago, IL 60636

112610

67th & Western  
125' North lot frontage  
222' West lot frontage



Plan View

8" x .322" pipe x 6' 11" top pi, 5/8" ring plates 4x6 x.375" horiz. tube



Provide lift bolts, venting, drain holes and switch

23' 11" elevation



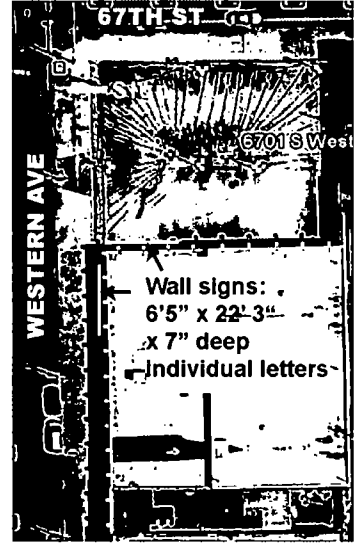
4' 6" x 15' sign @ 23' 11" elevation  
8.5 amp / 120v UL label  
disconnect, Alum construction, dbl angle iron frame per Chicago Code, fluorescent illumination. 10 lamps, 2 ballasts.

13' 11" setback from curb

1' 10" x 9' 11" use of the public way

1-1/2" bolts  
20" o.c.  
24" sq plate x 1.5"  
12" sq x .375" ts

1'



North Elevation

West Elevation

22' 3"



143 sq ft

Footprint: 7" x 22' 3" = 13.05 sq ft use of the public way (West elev. only).

420 watts LED lighting UL label disconnect  
5 transformers 120v



CITY OF CHICAGO

# DEPARTMENT OF BUILDINGS

## Sign Permit Application

APPROVAL NUMBER	APPLICATION NUMBER 100374649	ANNUAL FEE	WORK CODE	DRAWINGS ATTACHED <input type="checkbox"/> YES <input type="checkbox"/> NO
DATE OF APPLICATION 12/01/2010			TYPE OF SIGN FLAT OR BOX	
ADDRESS OF SIGN 6701 S WESTERN AVE, 60636-			LENGTH	FT. 22
BUILDING			IN. 3	HEIGHT
ORIGINAL PERMIT NUMBER			FT. 6	IN. 5
TYPE OF PERMIT NEW CONSTRUCTION (SIGN)			AREA	SQ. FT. 143
PAYER OF ANNUAL INSPECTION SAV A LOT FOODS, STORE MANAGER 6701 SOUTH WESTERN AVENUE CHICAGO, IL 60636 (000)000-0000			WEIGHT	LBS. 300
SIGN MANUFACTURER KGD ENTERPRISES			SIGN HEIGHT ABOVE GRADE/ROOF FT. 12	
ADDRESS WHERE SIGN CAN BE SEEN PRIOR TO ERECTION			SHAPE OF SIGN IRREGULAR	
TICKET NUMBER 0			SIGN WILL READ SAV A LOT FOODS (NORTH ELEVATION)	
REINSPECTION CONTROL NUMBER			NO. OF LAMPS 7	
TYPE OF SUPPORT FOR SIGN BUILDING			TOTAL WATTAGE 420	
SIGN BOARD SUPPORT MEMBERS OTHER			TYPE OF LAMP OTHER	
ANNUAL FEE _____			NO. OF BALLAST/TRANSFORMERS 5	
CONSTRUCTION FEE 200.00			INPUT OF TRANSFORMERS 120	
I017 B FEE _____			CONTRACTOR WILL INSTALL <input checked="" type="checkbox"/> FEEDERS <input type="checkbox"/>	
TOTAL FEE 200.00			CUSTOMER LEADS <input type="checkbox"/>	
AMOUNT PAID 200.00			TYPE OF SWITCH SPECIAL	
BALANCE DUE _____			LOCATION OF SWITCH LISTED FLUSH TOGGLE	
Check # for Zoning _____			SIGN LOCATION INDIVIDUAL ILLUMINATED LETTERS READING SAVE A LOT FOOD STORES, NORTH ELEVATION	
Check # for DCAP _____				

The undersigned certify that the statements in this application are true and correct and that all work done under the proposed permit will conform to the requirements of the Chicago Municipal Code

REG. NO. E92687	BOND. NO. 0482722
ELECT. CONTR. KGD ENTERPRISES, INC.	REG. NO. N93120
ADDRESS 204 N GARY AVE WHEATON, IL 60187	SIGNER KGD ENTERPRISES
SUPERVISOR SIGNATURE	ADDRESS 204 N GARY WHEATON IL, 60187
	SIGNATURE

The permit issued on this application will authorize only signs here applied for. If other signs are to be erected they must be covered by additional permits

City of Chicago  
Richard M. Daley, Mayor



Department of Buildings  
Richard Monocchio, Commissioner

TYPE OF BUSINESS <b>COMMERCIAL</b> Other: <b>GROCERY STORE</b> Name: <b>SAVE A LOT FOODS</b> LIC #: _____ Renewal Date: _____	SIGN BOND REQUIRED? <input type="checkbox"/> YES COUNCIL ORDER REQUIRED <input checked="" type="checkbox"/> YES IS SPECIAL PERMISSION REQUIRED FROM CHIEF ELECTRICAL <input type="checkbox"/> YES IF YES, ATTACH LETTER OF REQUEST
Projects Over: <input checked="" type="checkbox"/> Private Property <input checked="" type="checkbox"/> Public Way      Grant Permit #: _____ <input type="checkbox"/> Planned Development/Manufacturing      PMD/PD#: _____ Zoning District: <b>B1</b> Other: <b>STORE</b>	TIME STAMP
TYPE OF SIGN: <input type="checkbox"/> ADVERTISING <input checked="" type="checkbox"/> ILLUMINATE <input type="checkbox"/> MOVEABLE <input checked="" type="checkbox"/> BUSINESS <input type="checkbox"/> FLASHING	
TOTAL STREET FRONTAGE OF LOT (IN FEET) <u>125</u> TOTAL AREA OF NEW SIGN (SQ.FT.) <u>143</u> TOTAL AREA OF ALL SIGNS ON LOT (SQ.FT.) <u>355</u> HEIGHT OF SIGN ABOVE GRADE (TO TOP) <u>18ft 5in</u>	
DISTANCE OF CURB LINE OUTER EDGE (ft) <u>155</u> DISTANCE OF STRUCTURE INNER EDGE (ft) <u>1</u>	SIGN CLERK _____ APPROVED FOR PERMIT _____
DISTANCE FROM (ft): A. PUBLIC PARK (OVER 10 ACRES)      _____ B. EXPRESSWAY (IF LESS THAN 1,000 FT.)      _____ C. RESIDENCE DISTRICT (ADVERTISING SIGNS ONLY)      _____	REMARKS
IF REPLACEMENT SIGN OR CHANGE OF FACE, WHAT DOES THE EXISTING SIGN READ?  Original Payee: _____	
Landmark Hold: <input type="checkbox"/> Status: _____	
ZONING (OFFICE USE ONLY)	