




City of Chicago



O2014-9751

Office of the City Clerk

Document Tracking Sheet

Meeting Date:	12/10/2014
Sponsor(s):	Pope (10)
Type:	Ordinance
Title:	Vacation of Public Alley in area bounded by E 104th St, S Indianapolis Ave and E 105th St
Committee(s) Assignment:	Committee on Transportation and Public Way

INTERGOVERNMENTAL ORDINANCE

WHEREAS, the City of Chicago ("City") is a home rule unit of local government pursuant to Article VII, Section 6 (a) of the 1970 constitution of the State of Illinois and, as such, may exercise any power and perform any function pertaining to its government and affairs; and

WHEREAS, the properties at 10400-10476 S. Indianapolis Avenue and 3922-3944 and 3948-3966 E. 105th Street, are owned by the Public Building Commission of Chicago, an Illinois Municipal Corporation; and

WHEREAS, the Public Building Commission of Chicago proposes to assemble properties including the portion of the alleys to be vacated, for the construction of a new CPS Southeast Area Elementary School; and

WHEREAS, The City Council of the City of Chicago, after due investigation and consideration, has determined that the nature and extent of public use and the public interest to be subserved is such as to warrant the vacation of part of the public alleys described in the following ordinance; now, therefore,

BE IT ORDAINED BY THE CITY COUNCIL OF THE CITY OF CHICAGO:

SECTION 1. THE NORTH-SOUTH 14-FOOT WIDE PUBLIC ALLEY LYING EAST OF AND ADJOINING THE EAST LINE OF A PROPERTY RESERVED FOR RAILROAD PURPOSE, BOUND TO THE NORTH BY THE SOUTHWESTERLY LINE OF S. INDIANAPOLIS AVENUE AND BOUND TO THE SOUTH BY THE NORTH LINE OF EAST 105TH STREET AND ALSO; AN EAST-WEST 14-FOOT WIDE PUBLIC ALLEY BOUND TO THE NORTH BY THE SOUTH LINE OF LOT 29, BOUND TO THE SOUTH, BY THE NORTH LINE OF LOTS 23, 24, 25, 26, 27, AND 28, LAYING EAST OF AND ADJOINING THE EAST LINE OF SAID NORTH-SOUTH 14-FOOT WIDE PUBLIC ALLEY AND LYING WEST OF THE SOUTHWESTERLY LINE OF THE NORTHWESTERLY-SOUTHEASTERLY 20-FOOT WIDE PUBLIC ALLEY AND ALSO; SAID NORTHWESTERLY-SOUTHEASTERLY 20-FOOT WIDE PUBLIC ALLEY LYING SOUTHWESTERLY OF AND ADJOINING THE SOUTH-WESTERLY LINE OF LOTS 4 THROUGH 21, BOUND TO THE NORTH BY THE EAST LINE OF SAID NORTH-SOUTH 14 FOOT WIDE PUBLIC ALLEY AND BOUND TO THE SOUTH BY THE NORTH LINE OF EAST 105 STREET; ALL IN BLOCK 22 OF IRONWORKERS ADDITION TO SOUTH CHICAGO BEING A SUBDIVISION OF THE SOUTH FRACTIONAL HALF OF SECTION 8, TOWNSHIP 37 NORTH, RANGE 15 EAST OF THE THIRD PRINCIPAL MERIDIAN, RECORDED DECEMBER 9, 1873, BOOK 6 PAGE 68, AS DOCUMENT #139771 , IN COOK COUNTY, ILLINOIS, AREA: 17,593 SQ. FT., 0.404 ACRES as shaded and legally

described by the words HEREBY VACATED on the plat hereto attached as Exhibit A, which drawing for greater clarity, is hereby made a part of this ordinance, be and the same is hereby vacated and closed, inasmuch as the same is no longer required for public use and the public interest will be subserved by such vacations.


SECTION 2. The City of Chicago hereby reserves for the benefit of Commonwealth Edison and its successors or assigns, a non-exclusive utility easement to operate, maintain, construct, replace and renew overhead wires, poles, and associated equipment and underground conduit, cables, and associated equipment for the transmission and distribution of electrical energy, telephonic and associated services under, over and along the alley herein vacated, with the right of ingress and egress. The grade of the vacated public way shall not be altered in a manner so as to interfere with the operation and maintenance of Commonwealth Edison facilities. No buildings, permanent structures or obstructions shall be placed over Commonwealth Edison facilities without express written release of easement by Commonwealth Edison. Any future vacation-beneficiary prompted relocation of Commonwealth Edison facilities lying within the area being vacated will be accomplished by Commonwealth Edison and done at the expense of beneficiary of the vacation.

SECTION 3. The vacation herein provided for is made upon the express condition that within 180 days after the passage of this ordinance, the Public Building Commission of Chicago, shall deposit in the City Treasury of the City of Chicago, a sum sufficient to defray the costs of removing paving and curb returns and constructing sidewalk and curb at the entrance to that part of the public alleys hereby vacated in accordance with to the most current version of the Chicago Department of Transportation *Regulations for Opening, Repair and Construction in the Public Way* and its appendices,.

SECTION 4. The vacation herein provided for is made upon the express condition that within one hundred eighty (180) days after the passage of this ordinance, the applicant shall file or cause to be filed for record in the Office of the Recorder of Deeds of Cook County, Illinois a certified copy of this ordinance, together with a full size corresponding plat, as approved by the Superintendent of Maps and Plats.

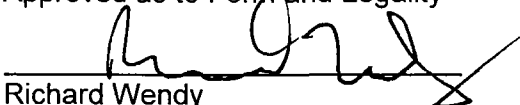
SECTION 5. This ordinance shall take effect and be in force from and after its passage and publication. The vacation shall take effect and be in force from and after its recording.

Vacation Approved:

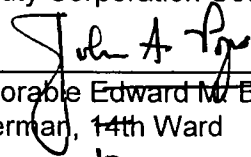


Rebekah Scheinfeld
Commissioner

Approved as to Form and Legality



Richard Wendy
Deputy Corporation Counsel



Honorable Edward M. Burke
Alderman, 14th Ward
to

JOHN A. POPE

PLAT OF VACATION

THE NORTH-SOUTH 14-FOOT WIDE PUBLIC ALLEY LYING EAST OF AND ADJOINING THE EAST LINE OF A PROPERTY RESERVED FOR RAILROAD PURPOSE, BOUND TO THE NORTH BY THE SOUTHWESTERLY LINE OF S INDIANAPOLIS AVENUE AND BOUND TO THE SOUTH BY THE NORTH LINE OF EAST 105TH STREET AND ALSO, AN EAST-WEST 14-FOOT WIDE PUBLIC ALLEY BOUND TO THE NORTH BY THE SOUTH LINE OF LOT 29, BOUND TO THE SOUTH, BY THE NORTH LINE OF LOTS 23, 24, 25, 26, 27, AND 28, LAYING EAST OF AND ADJOINING THE EAST LINE OF SAID NORTH-SOUTH 14-FOOT WIDE PUBLIC ALLEY AND LYING WEST OF THE SOUTHWESTERLY LINE OF THE NORTHWESTERLY-SOUTHEASTERLY 20-FOOT WIDE PUBLIC ALLEY AND ALSO; SAID NORTHWESTERLY-SOUTHEASTERLY 20-FOOT WIDE PUBLIC ALLEY LYING SOUTHWESTERLY OF AND ADJOINING THE SOUTHWESTERLY LINE OF LOTS 4 THROUGH 21, BOUND TO THE NORTH BY THE EAST LINE OF SAID NORTH-SOUTH 14 FOOT WIDE PUBLIC ALLEY AND BOUND TO THE SOUTH BY THE NORTH LINE OF EAST 105 STREET; ALL IN BLOCK 22 OF IRONWORKERS ADDITION TO SOUTH CHICAGO BEING A SUBDIVISION OF THE SOUTH FRACTIONAL HALF OF SECTION 8, TOWNSHIP 37 NORTH, RANGE 15 EAST OF THE THIRD PRINCIPAL MERIDIAN, RECORDED DECEMBER 9, 1873, BOOK 6 PAGE 68, AS DOCUMENT #139771, IN COOK COUNTY, ILLINOIS

PREPARED FOR:

ARIEL VACA
PUBLIC BUILDING COMMISSION OF CHICAGO
RICHARD J DALEY CENTER
50 W WASHINGTON, ROOM 200
CHICAGO, IL 60602

GENERAL NOTES

- THIS SURVEY WAS PREPARED IN PART WITH INFORMATION FROM A COMMITMENT FOR TITLE INSURANCE FROM CHICAGO TITLE INSURANCE COMPANY KNOWN AS ORDER NUMBER WITH AN EFFECTIVE DATES OF :
1401 008381891 DG DATED 1/4/2012
1401 008381888 DG DATED 1/4/2012
1401 008381889 DG DATED 10/20/2011
1401 008381890 DG DATED 8/16/2012
1401 008823926 DG DATED 12/15/2011
1401 008381892 DG DATED 9/6/2012

2) PROPERTY INDEX NUMBERS FOR THIS PROPERTY ARE

26-08-404-055	26-08-404-030	26-08-404-039
26-08-404-066	26-08-404-031	26-08-404-040
26-08-404-067	26-08-404-033	26-08-404-041
26-08-404-025	26-08-404-034	26-08-404-042
26-08-404-026	26-08-404-035	26-08-404-043
26-08-404-027	26-08-404-036	26-08-404-068
26-08-404-028	26-08-404-037	26-08-404-069
26-08-404-029	26-08-404-038	

"A"
IRONWORKS ADDITION TO SOUTH CHICAGO BEING A SUBDIVISION OF THE SOUTH FRAC. 1/2 OF SEC. 8.37 15
REC. DEC 9, 1873 B 6.p 68 DOC# 139771

LEGEND

- HEREBY VACATED LOT/ PARCEL LINE
- TRAFFIC ARROW
- (R) RECORD DISTANCE
- (M) MEASURED DISTANCE

FIELD WORK UPDATED/ REDONE: 11-24-2013
UPDATED: 11-20-2013
ORDERED BY: PBC

FIELD WORK DONE: 06-07-2011
ORDERED BY: PBC

"X" MARK AT PROPERTY CORNER

NORTH

SCALE 1 INCH = 100 FOOT

DISTANCES ARE MARKED IN FEET AND DECIMALS

E. 104th STREET

66.0' ROW

55
54
53
52
51
50
49
48
47
46
45
44
43
42
41
40
39
38
37
36
35
34
33
32

14' ALLEY

PRIVATE PROPERTY RESERVED FOR RAILROAD

14-FOOT ALLEY HEREBY VACATED

14-FOOT ALLEY HEREBY VACATED

14-FOOT ALLEY HEREBY VACATED

14-FOOT ALLEY HEREBY VACATED

14-FOOT ALLEY HEREBY VACATED

14-FOOT ALLEY HEREBY VACATED

14-FOOT ALLEY HEREBY VACATED

14-FOOT ALLEY HEREBY VACATED

14-FOOT ALLEY HEREBY VACATED

14-FOOT ALLEY HEREBY VACATED

14-FOOT ALLEY HEREBY VACATED

14-FOOT ALLEY HEREBY VACATED

14-FOOT ALLEY HEREBY VACATED

14-FOOT ALLEY HEREBY VACATED

14-FOOT ALLEY HEREBY VACATED

14-FOOT ALLEY HEREBY VACATED

14-FOOT ALLEY HEREBY VACATED

14-FOOT ALLEY HEREBY VACATED

14-FOOT ALLEY HEREBY VACATED

14-FOOT ALLEY HEREBY VACATED

14-FOOT ALLEY HEREBY VACATED

14-FOOT ALLEY HEREBY VACATED

14-FOOT ALLEY HEREBY VACATED

14-FOOT ALLEY HEREBY VACATED

14-FOOT ALLEY HEREBY VACATED

14-FOOT ALLEY HEREBY VACATED

14-FOOT ALLEY HEREBY VACATED

14-FOOT ALLEY HEREBY VACATED

14-FOOT ALLEY HEREBY VACATED

14-FOOT ALLEY HEREBY VACATED

14-FOOT ALLEY HEREBY VACATED

14-FOOT ALLEY HEREBY VACATED

14-FOOT ALLEY HEREBY VACATED

14-FOOT ALLEY HEREBY VACATED

14-FOOT ALLEY HEREBY VACATED

14-FOOT ALLEY HEREBY VACATED

14-FOOT ALLEY HEREBY VACATED

14-FOOT ALLEY HEREBY VACATED

14-FOOT ALLEY HEREBY VACATED

14-FOOT ALLEY HEREBY VACATED

14-FOOT ALLEY HEREBY VACATED

14-FOOT ALLEY HEREBY VACATED

14-FOOT ALLEY HEREBY VACATED

14-FOOT ALLEY HEREBY VACATED

14-FOOT ALLEY HEREBY VACATED

14-FOOT ALLEY HEREBY VACATED

14-FOOT ALLEY HEREBY VACATED

14-FOOT ALLEY HEREBY VACATED

1. P. CORNER

AREA 17,593 SQ. FT.
0.404 ACRES

ZONED M1-1


BLOCK 22

ZONED C1-1

457.73'(M) S 89° 33' E

N. LINE OF E. 105TH ST.

E. 105th STREET



[Signature]
2014

COOK CO.

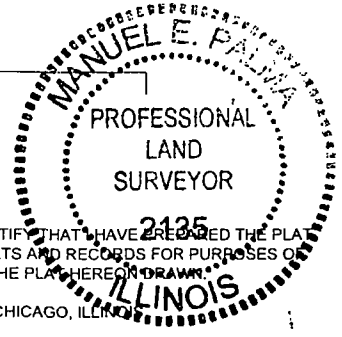
STATE OF ILLINOIS)
)SS
COUNTY OF COOK)

I, MANUEL E PALMA, DO HEREBY CERTIFY THAT I HAVE PREPARED THE PLAT HEREON DRAWN FROM PREVIOUS PLATS AND RECORDS FOR PURPOSES OF VACATING THE SAME AS SHOWN ON THE PLAT HEREOF DRAWN.

GIVEN UNDER MY HAND AND SEAL IN CHICAGO, ILLINOIS

THIS PROFESSIONAL SERVICE CONFORMS TO THE CURRENT ILLINOIS MINIMUM STANDARDS FOR A BOUNDARY SURVEY.

[Signature] 12/02/2014
ILLINOIS PROFESSIONAL LAND SURVEYOR NO. 2135
LICENSE EXPIRATION 11-30-2016
PROFESSIONAL DESIGN FIRM REGISTRATION NO 184-001537
EXPIRATION DATE 4-30-2015



C.D.O.T. # 08-10-14-3648