# Office of the Chicago City Clerk

O2011-10259

## Office of the City Clerk

## City Council Document Tracking Sheet

| | |
|---|---|
| **Meeting Date:** | 1/18/2012 |
| **Sponsor(s):** | Mendoza, Susana A. (Clerk) |
| **Type:** | Ordinance |
| **Title:** | Amendment of Title 2, Chapter 8 of Municipal Code Concerning Redistricting of City of Chicago Wards, submitted by Mr. Percy Ross |
| **Committee(s) Assignment:** | Committee on Committees, Rules and Ethics |

# ORDINANCE

WHEREAS, Article VII, Section 6(a) of the Constitution of the State of Illinois provides that a home rule unit of government may exercise any power and perform any function relating to its government and affairs; and

WHEREAS, The City of Chicago, having a population in excess of Twenty-Five Thousand (25,000) is a home rule unit; and

WHEREAS, permanent districting of the Wards of the City of Chicago is a matter relating to the government and affairs of the City ; and

WHEREAS, Pursuant to Section 65ILCS 20-23/38 of the Illinois compiled Statues, the City Council shall, by ordinance, permanently district the City of Chicago on the basis of the National Census of the preceding year; and

Be It Ordained by the City Council of the City of Chicago:

SECTION 1. Chapter 2-8 of the Municipal Code of the City of Chicago is hereby amended by deleting therefrom Sections 2-8-300 through 2-8-810 and substituting therefore Sections 2-8-300 through 2-8-810, as follows:

2-8-300. Wards Created--- Basis--- Permanent Boundaries.

The City is hereby divided into 50 Wards with permanent boundaries as provided in this Chapter.

In the year following the National Decennial Census, the City Council shall permanently asfix the City on the basis of such census. In the formation of the Wards in such permanent districting, as nearly as practicable, each Ward shall be compact, contiguous, and of substantially equal population with an acceptable deviation to respect established communities of interest or achieve other legally valid and permissible objectives within the current boundaries of each Ward. This provision shall be subject to Section 21-39 of the Revised Cities and Villages

Act, provided that no substitute permanent districting ordinance shall be submitted to the voters pursuant to Section 21-39 unless one-fifth or more of the Aldermen elected, who did not vote to pass the first proposed permanent districting ordinance, file with the City Clerk a substitute ordinance together with an appropriate petition signed by them and other provisions to the contrary notwithstanding.

2-8-310 THE 1ST WARD.

The 1st Ward shall be the current boundaries as it exists in now. (Permanently)

2-8-320 THE 2ND WARD.

The 2nd Ward shall be the current boundaries as it exists in now. (Permanently)

2-8-330 THE 3RD WARD/

The 3rd Ward shall be the current boundaries as it exists in now. (Permanently)

2-8-340 THE 4TH WARD.

The 4th Ward shall be the current boundaries as it exists in now. (Permanently)

2-8-350 THE 5TH WARD.

The 5th Ward shall be the current boundaries as it exists in now. (Permanently)

2-8-360 THE 6TH WARD.

The 6th Ward shall be the current boundaries as it exists in now. (Permantly)

2-8-370 THE 7TH WARD.

The 7th Ward shall be the current boundaries as it exists in now. (Permanently)

2-8-380 THE 8TH WARD.

The 8th Ward shall be the current boundaries as it exists in now. (Permanently)

2-8-390 THE 9TH WARD.

The 9th Ward shall be the current boundaries as it exists in now. (Permanently)

2-8-400 THE 10TH WARD.

The 10th Ward shall be the current boundaries as it exists in now. (Permanently)

2-8-410 THE 11TH WARD.

The 11th Ward shall be the current boundaries as it exists in now, (Permanently)

2-8-420 THE 12TH WARD.

The 12th Ward shall be the current boundaries as it exists in now. (Permanently)

2-8-430 THE 13TH WARD.

The 13th Ward shall be the current boundaries as it exists in now. (Permanently)

2-8-440 THE 14TH WARD.

The 14th Ward shal be the current boundaries as it exists in now. (Permanently)

2-8-450 THE 15TH WARD.

The 15th Ward shall be the current boundaries as it exists in now. (Permanently)

2-8-460 THE 16TH WARD.

The 16th Ward shall be the current boundaries as it exists in now. (Permanently)

2-8-470 THE 17TH WARD.

The 17th Ward shall be the current boundaries as it exists in now. (Permanently)

2-8-480 THE 18TH WARD.

The 18th Ward shall be the current boundaries as it exists in now. (Permanently)

2-8-490 THE 19TH WARD.

The 19th Ward shall be the current boundaries as it exists in now. (Permanently)

2-8-500 THE 20TH WARD.

The 20th Ward shall be the current boundaries as it exists in now. (Permanently)

2-8-510 THE 21ST WARD.

The 21st Ward shall be the current boundaries as it exists in now. (Permanently)

2-8-520 THE 22ND WARD.

The 22nd Ward shall be the current boundaries as it exists in now. (Permanently)

2-8=530 THE 23RD WARD.

The 23rd Ward shall be the current boundaries as it exists in now. (Permanently)

2-8-540 THE 24TH WARD.

The 24th Ward shall be the current boundaries as it exists in now. *Permanently)

2-8-550 THE 25TH WARD.

The 25th Ward shall be the curreny boundaries as it exists in now. (Permanently)

2-8-560 THE 26TH WARD.

The 26th Ward shall be the current boundaries as it exists in now. (Permanently)

2-8-570 THE 27TH WARD.

The 27th Ward shall be the current boundaies as it exists in now. (Permanently)

2-8-580 THE 28TH WARD.

The 28th Ward shall be the current boundaries as it exists in now. (Permanently)

2-8-590 THE 29TH WARD.

The 28th Ward shall be the current boundaries as it exists in now. (Permanently)

2-8-600 THE 30TH WARD.

The 30th Ward shall be the current boundaries as it exists in now. (Permanently)

2-8-610 THE 31ST WARD.

The 31st Ward shall be the current boundaries as it exists in now. (Permanently)

2-8-620 THE 32ND WARD.

The 32nd Ward shall be the current boundaries as it exists in now. (Permanently)

2-8-630 THE 33RD WARD.

The 33rd Ward shall be the current boundaries as it exists in now. (Permanently)

2-8-640 THE 34TH WARD.

The 34th Ward shall be the current boundaries as it exists in now. (Permanently)

2-8-650 THE 35TH WARD.

The 35th Ward shall be the current boundaries as it exists in now. (Permanently)

2-8-660 THE 36TH WARD.

The 36th Ward shall be the current boundaries as it exists in now. (Permanebtly)

2-8-670 THE 37TH WARD.

The 37th Ward shall be the current boundaries as it exists in now. (Permanently)

2=8=680 THE 38TH WARD.

The 38th Ward shall be the current boundaries as it exists in now. (Permanently)

2-8-690 THE 39TH WARD.

The 39th Ward shall be the current boundaries as it exists in now. (Permanently)

2-8-700 THE 40TH WARD.

The 40th Ward shall be the current boundaries as it exists in now. (Permanently)

2-8-710 THE 41ST WARD.

The 41st Ward shall be the current boundaries as it exists in now. (Permanently)

2-8-720 THE 42ND WARD.

The 42nd Ward shall be the current boundaries as it exists in now. (Permanently)

2-8-730 THE 43RD WARD.

The 43rd Ward shall be the current boundaries as it exists in now. (Permanently)

2-8-740 THE 44TH WARD.

The 44th Ward shall be the current boundaries as it exists in now. (Permanently)

2-8-750 THE 45TH WARD.

The 45th Ward shall be the current boundaries as it exists in now. (Permanently)

2-8-760 THE 46TH WARD.

The 46th Ward shall be the current boundaries as it exists in now. (Permanently)

2-8-770 THE 47TH WARD.

The 47th Ward shall be the current boundaries as it exists in now. (Permanently)

2-8-780 THE 48TH WARD.

The 48th Ward shall be the current boundaries as it exists in now. (Permanently)

2-8-790 THE 49TH WARD.

The 49th Ward shall be the current boundaries as it exists in now. (Permanently)

2-8-800 THE 50TH WARD.

The 50th Ward shall be the current boundaries as it exists in now. (Permanently).

When the Wards become permanently districted, we will no longer be confronted with redistricting. We will have equal and fair representation, and populations will be situated in the Wards they choose to live in; gerrymandering will be eliminated; each Ward will have to stand on its own; and above all else we wont have to break up any Ward for the 1992 court ruling. Currently, here are the populations per Ward, based on the last Census Count:

| BLACK WARDS | | | | HISPANIC WARDS | | | |
|---|---|---|---|---|---|---|---|
| 20 | | | | | | 13 | |
| WARD | Blacks | Total Popul | | WARD | Hispanics | Total Popul. | |
| 2nd | 27,762 | 69,356 | 1. | 10th | 32,638 | 51,800 | 1. |
| 3rd | 31,082 | 40,512 | 2. | 11th | 18,555 | 55,911 | 2. |
| 4th | 34,275 | 49,195 | 3. | 12th | 40,402 | 56,024 | 3. |
| 5th | 33,874 | 46,246 | 4. | 13th | 46,110 | 64,065 | 4. |
| 6th | 48,435 | 49,878 | 5. | 14th | 52,589 | 59,913 | 5. |
| 7th | 42,489 | 46,529 | 6. | 22nd | 47,331 | 50,941 | 6. |
| 8th | 46,015 | 47,677 | 7. | 23rd | 27,544 | 58,163 | 7. |
| 9th | 40,190 | 43,530 | 8. | 25th | 31,545 | 55,613 | 8. |

| | | | | | | | |
|---|---|---|---|---|---|---|---|
| 15th | 29,228 | 47,674 | 9. | 26th | 31,112 | 50,599 | 9. |
| 16th | 25,756 | 45,920 | 10. | 30th | 40,420 | 54,516 | .10 |
| 17th | 44,591 | 45,902 | 11. | 31st | 46,580 | 57,914 | .11 |
| 18th | 36,919 | 55,593 | 12. | 33rd | 29,722 | 52,793 | .12 |
| 20th | 35,290 | 49,263 | 13. | 35th | 30,146 | 51,005 | .13 |
| 21st | 49,634 | 59,845 | 14. | | | | |
| 24th | 44,201 | 49,587 | 15. | | | | |
| 27th | 23,999 | 51,261 | 16. | | | | |
| 28th | 40,823 | 48,761 | 17. | | | | |
| 29th | 33,767 | 51,206 | 18. | | | | |
| 34th | 46,787 | 48,245 | 19. | | | | |
| 37th | 32,091 | 51,213 | 20. | | | | |

WHITE WARDS

17

| | | | |
|---|---|---|---|
| 1ST | 30,310 | 55,522 | .1 |
| 19TH | 34,608 | 52,647 | .2 |
| 32ND | 50,855 | 63,515 | .3 |
| 36TH | 34,705 | 60,473 | ,4 |
| 38TH | 33,332 | 58,810 | .5 |
| 39TH | 23,789 | 55,809 | .6 |
| 40TH | 26,083 | 53,439 | .7 |
| 41ST | 49,317 | 60,020 | .8 |
| 42BD | 57,550 | 79,216 | .9 |
| 43RD | 47,231 | 56,746 | .10 |
| 44TH | 47,953 | 58,097 | .11 |
| 45TH | 37,825 | 58,117 | .12 |
| 46TH | 30,761 | 53,977 | ,13 |
| 47TH | 41,762 | 56,565 | .14 |
| 48TH | 28,889 | 54,186 | .15 |
| 49TH | 19,572 | 52,252 | .16 |
| 50TH | 26,282 | 58,458 | .17 |

CONCLUSION: FROM THE ABOVE DATA, IT APPEARS THAT THE PEOPLE HAVE DECLARED EXACTLY WHAT wARD THEY WISH TO LIVE IN; AND I HOPE AFTER YOU HAVE READ THIS DOCUMENT; YOU WILL VOTE TO LEAVE US BE! (WARDS AS THEY ARE NOW)

Percy Moss

Percy Moss, 9100 S. Mich, Ave, Block President
12/27/11

RECEIVED
CITY COUNCIL DIVISION
2011 DEC 29 AM 11:12
OFFICE OF THE CITY CLERK

Percy Moss, President
9100 S. Mich. Ave. Block Club
9122 S. Mich. Ave.
Chicago, IL 60619
773-568-8741

12-28-11

Mr. Peter Polacek
City Clerk Office
121 N. Lasalle Street
Room 107
Chicago, IL 60602

Dear Sir:

This is the "Second Part" of my request for "Change" that will be "Permanent".

Please add this to the other part that you now have for our Block Club. Bundle both together and file them with the appropriate Committee. Thanks for your assistance in this effort. I hope it will be dealt with fairiness, and open to the public.

Thanks,

Percy Moss

Percy Moss, President

RECEIVED
CITY COUNCIL DIVISION
2011 DEC 29 AM 11:14
OFFICE OF THE CITY CLERK

# Office of the Chicago City Clerk

Office of the City Clerk

City Council Document Tracking Sheet

**Meeting Date:** 1-18-2012

**Sponsor(s):** PERCY MOSS, 9100 S. MICH. AVE. BLOCK CLUB PRESIDENT; 6TH WARD

**Type:** ORDINANCE

**Title:**

**Committee(s) Assignment:** AMENDMENT OF TITLE 2, CHAPTER 8 OF MUNICIPAL CODE OF CHICAGO CONCER -NING PERMANENTLY DISTRICTING OF CITY WARDS COMMITTEE ON COMMIT- TEES,RULES AND ETHNICS

RECEIVED
CITY COUNCIL DIVISION
2011 DEC 29 AM 11:14
OFFICE OF THE
CITY CLERK

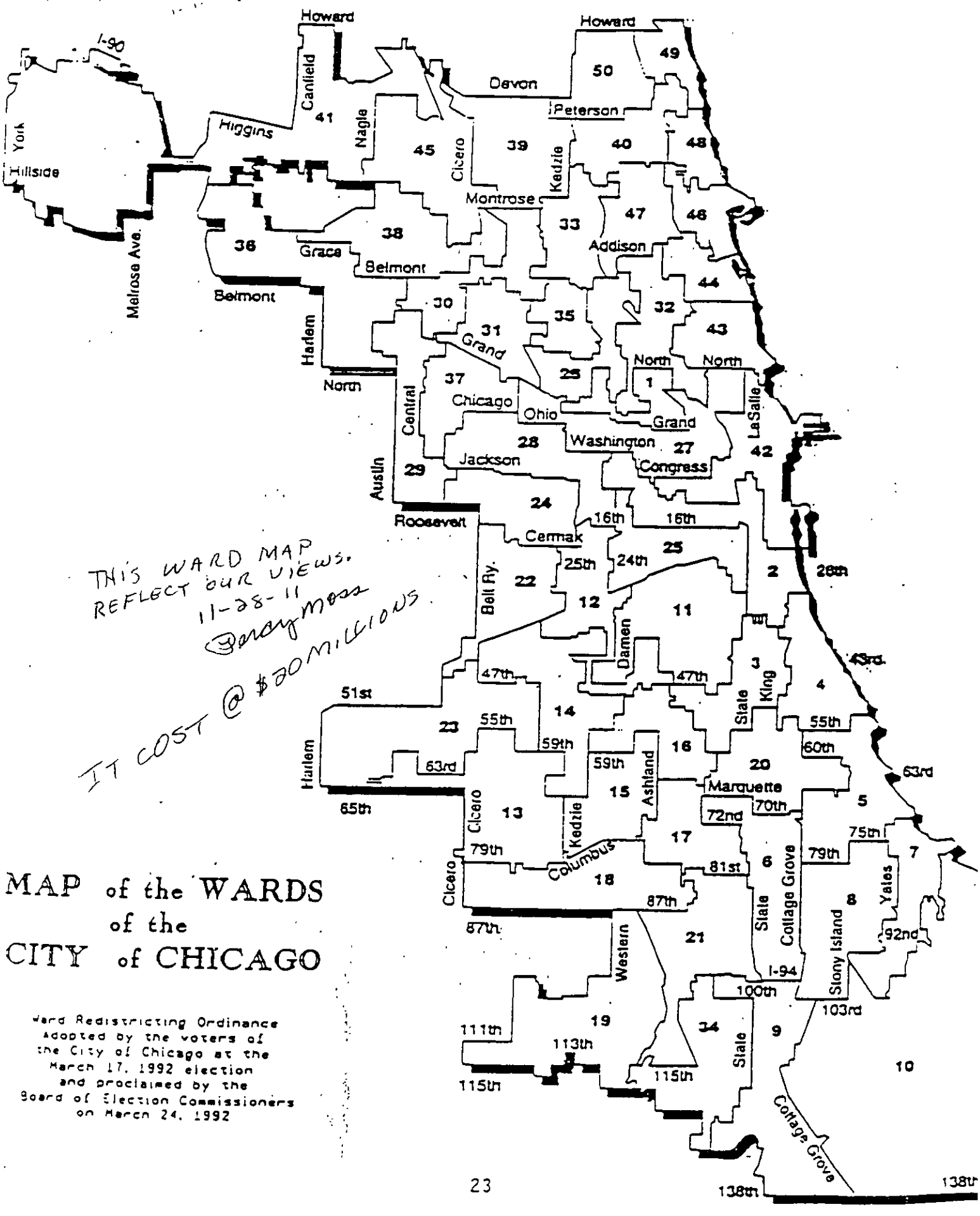


THIS WARD MAP REFLECT OUR VIEWS.
11-28-11
@Gary Moss
IT COST @ $20 MILLIONS

# MAP of the WARDS of the CITY of CHICAGO

Ward Redistricting Ordinance
Adopted by the voters of
the City of Chicago at the
March 17, 1992 election
and proclaimed by the
Board of Election Commissioners
on March 24, 1992

TO COMMITTEE ON RULES 12-16-11

#4

CITY CLERK OF CHICAGO
121 N. LASALLE

RECEIVED
CITY COUNCIL DIVISION
2011 DEC 16 AM 11:13
OFFICE OF THE CITY CLERK

**OUR RECOMMENDATION FOR**
**MAP OF THE WARDS OF THE CITY OF CHICAGO**

9100 SOUTH MICHIGAN AVE. BLOCK
9122 SOUTH MICHIGAN AVE.
CHICAGO, IL 60619
ATTN: MR. PERCY MOSS, PRESIDENT
773-568-8741

SUBMITTED 12-16-11

DEAR SIR:

PLEASE FIND ENCLOSED DOCUMENTATION THAT SUPPORTS OUR VIEW POINTS. THIS INFORMATION IS BASED ON DATA COLLECTED BY THE CENSUS IN JULY 2011 AND WAS PUBLISHED IN THE TRIBUNE ON JULY 14, 2011. IT POINTS OUT EXACTLY WHAT THEY COUNTED, SHOWING WHAT, WHEN AND WHERE THESE COUNTINGS TOOK PLACE. PLEASE FIND THEM LISTED IN THE FOLLOWING PAGES,

**INDIVIDUAL WARDS AND THEIR ETHNITY POPULATION**

**20 BLACK WARDS**

| WARD | BLACKS | POPULATION | |
|---|---|---|---|
| 2ND | 27,762 | 69,356 | |
| 3RD WARD | 31,082 | 40,512 | |
| 4TH WARD | 34,275 | 49,195 | |
| 5TH WARD | 33,874 | 46,246 | |
| 6TH WARD | 48,435 | 49,878 | |
| 7TH WARD | 42,489 | 46,529 | |
| 8TH WARD | 46,015 | 47,677 | |
| 9TH WARD | 40,190 | 43,530 | |
| 15TH WARD | 29,228 | 47,674 | |
| 16TH WARD | 25,756 | 45,920 | |
| 17TH WARD | 44,591 | 45,902 | |
| 18TH WARD | 36,919 | 55,593 | |
| 20TH WARD | 35,290 | 49,263 | |
| 21ST WARD | 49,634 | 50,845 | 14. |
| 24TH WARD | 44,201 | 49,587 | 15. |
| 27TH WARD | 23,999 | 51,261 | 16. |
| 28TH WARD | 40,823 | 48,761 | 17. |
| 29TH WARD | 33,767 | 51,206 | 18. |
| 34TH WARD | 46,787 | 48,245 | 19. |
| 37TH WARD | 32,091 | 51,213 | 20. |

**13 HISPANIC WARDS**

| 10TH WARD | HISPANICS | POPULATION | |
|---|---|---|---|
| | 32,638 | 51,800 | 1. |
| 11TH WARD | 18,555 | 55,911 | 2. |
| 12TH WARD | 40,402 | 56,024 | 3. |
| 13TH WARD | 46,110 | 64,065 | 4. |
| 14TH WARD | 52,589 | 59,913 | 5. |
| 22ND WARD | 47,331 | 50,941 | 6. |
| 23RD WARD | 27,544 | 58,163 | 7. |
| 25TH WARD | 31,545 | 55,613 | 8. |
| 26TH WARD | 31,112 | 50,599 | 9. |
| 30TH WARD | 40,420 | 54,516 | 10. |
| 31ST WARD | 46,580 | 57,914 | 11. |
| 33RD WARD | 28,722 | 52,793 | 12. |
| 35TH WARD | 30,146 | 51,005 | 13. |

**17 WHITE WARDS**

| | | | |
|---|---|---|---|
| 1ST WARD | 30,310 | 55,522 | 1. |
| 19TH WARD | 34,608 | 52,647 | 2. |
| 32ND WARD | 50,955 | 63,515 | 3. |
| 36TH WARD | 34,705 | 60,473 | 4. |
| 38TH WARD | 33,332 | 58,810 | 5. |
| 39TH WARD | 23,789 | 55,809 | 6. |
| 40TH WARD | 26,083 | 53,439 | 7. |
| 41ST WARD | 49,217 | 60,020 | 8. |
| 42ND WARD | 57,550 | 79,216 | 9. |

| | | | |
|---|---|---|---|
| 43RD WARD | 47,231 | 56,746 | 10. |
| 44TH WARD | 47,953 | 58,097 | 11. |
| 45TH WARD | 37,825 | 58,117 | 12 |
| 46TH WARD | 30,761 | 53,977 | 13 |
| 47TH WARD | 41,762 | 56,565 | 14. |
| 48TH WARD | 28,889 | 54,186 | 15. |
| 49TH WARD | 19,572 | 52,252 | 16. |
| 50TH WARD | 26,282 | 58,458 | 17. |

SUMMARY

THE ABOVE ETHNITY GROUPING TO DETERMINE WARD ETHNITY IS BASED ON THE "MAJORITY (LARGEST GROUP OF ETHNITY IN THAT WARD). EACH ETHNITY GROUP IS COMPARABLE IN ITS WARD POPULATION BREAKDOWN AS IT RELATES TO RACE; FROM THE LARGEST TO THE SMALLEST.

THIS WARD MAPPING FITS INTO THE WARD MAPPING OF MARCH 24, 1992, THIS COSTED THE CITIZENS @$20 MILLIONS.

PERHAPS THE MOST IMPORTANT THING OF ALL; THIS INFORMATION CLEARLY POINTS OUT THESE FACTS: 1. THE PEOPLE CHOSE THE WARD THAT THEY ARE NOW IN, BECAUSE IT EMBRACED THE VIEWS, RELIGION, EDUCATIONAL OPPORTUNITIES, ETC THAT THEY THEMSELVES EMBRACED, 2. NOT A "ONE" WISHES TO BE RELOCATED TO ANOTHER WARD, DECIDED BY 50 ALDERMAEN.

FINALLY, IF THIS WINDS UP GOING TO A REFERENDUM, "WE, THE PEOPLE OF THE 9100 SO. MICHIGAN AVE. BLOCK DEMAND THAT THE ATTACHED WARD MAPPING BE PLACED ON THAT BALLOT". WHAT WE ARE PRESENTING TO YOU IS A VERY FAIR WARD MAPPING, THAT DOES NOT INCLUDE ANY BIASES, JUST FACTS THAT HAVE NOT BEEN PUBLIC FOR SOME REASON.

THANKS,

Percy Moss

PERCY MOSS, BLOCK CLUB PRESIDENT

EXHIBITS

ITEMS INCLUDED IN THIS PACKAGE ARE:

#A. LETTER OF RECOMMENDATION FOR WARD REMAPPING.

#1. GROUP #1- DATA ON THE RECOMMENDED 20 "BLACK WARDS"

#2. GROUP #2- DATA ON THE RECOMMENDED 13 "HISPANIC WARDS"

#3. GROUP #3- DATA ON THE RECOMMENDED 17 "WHITE WARDS"

#4. GROUP #4- WARD MAPPING-WE PAID @$20 MILLIONS FOR IT, AND IT IS THE WARD MAPPING THAT WE SUPPORT.

#5. GROUP #5- DATA OF THE POPULATION FROM 2000 THRU 2010, SHOWING POPULATION SIZES IN EACH WARD, INCLUDING GAINS AND LOSSES; AND SOME OVERSITES THAT HAVE NOT BEEN REPORTED TO THE CITIZENS. I HOPE YOU WILL MAKE IT KNOWN BY PUBLISHING IT CORRECTLY.

#6. GROUP #6- A COPY OF THE "LETTER OF PROTEST WE SUBMITTED TO THE ALDERMEN ON 11-28-11

WE THANK YOU FOR ACCEPTING THIS INFORMATION, AND WE DO HOPE IT WILL BE TREATED FAIRLY AND EQUALIBLEE. IN OTHER WORDS, HONOR THE WISHES OF THE LARGEST POPULATION (BLACK) IN THIS CITY, AND HAS BEEN THE LARGEST POPULATION SINCE 1992. PLAINLY PUT-"LEAVE US WHERE WE ARE, WITHIN THE BOUNDARIES THAT WAS PAID FOR IN 1992 AT A COST OF @ $20 MILLIONS.

PERCY MOSS, PRESIDENT OF THE
9100 S. MICH. AVE. BLOCK CLUB
12-16-11

Percy Moss

1

13 HISPANIC WARDS 13

#1

GROUP #2

Chicago Tribune

# Reshaping Chicago's political map: race, ward-by-ward

By Emily Chow, Christopher Groskopf, Joe Germuska, Hal Dardick and Brian Boyer

July 14, 2011

116 Like

The Chicago City Council is preparing to redraw ward boundaries in a once-a-decade exercise that could reshape Chicago's political landscape. With sharp declines in the black and white population, Latinos look to make gains.

**Read the full story »**

## 10th ward

« Back to Chicago

Population by race, from the census*

| | 2000 | 2010 |
|---|---|---|
| Asian | 123 | 138 |
| Black | 7,986 | 9,461 |
| Hispanic | 32,240 | 32,638 |
| White | 15,294 | 9,181 |
| Other | 830 | 481 |

Total population




The blue line above indicates the target population for each ward after redistricting. The goal is for each ward to represent roughly the same number of people.

**10th ward neighborhoods & alderman profile »**

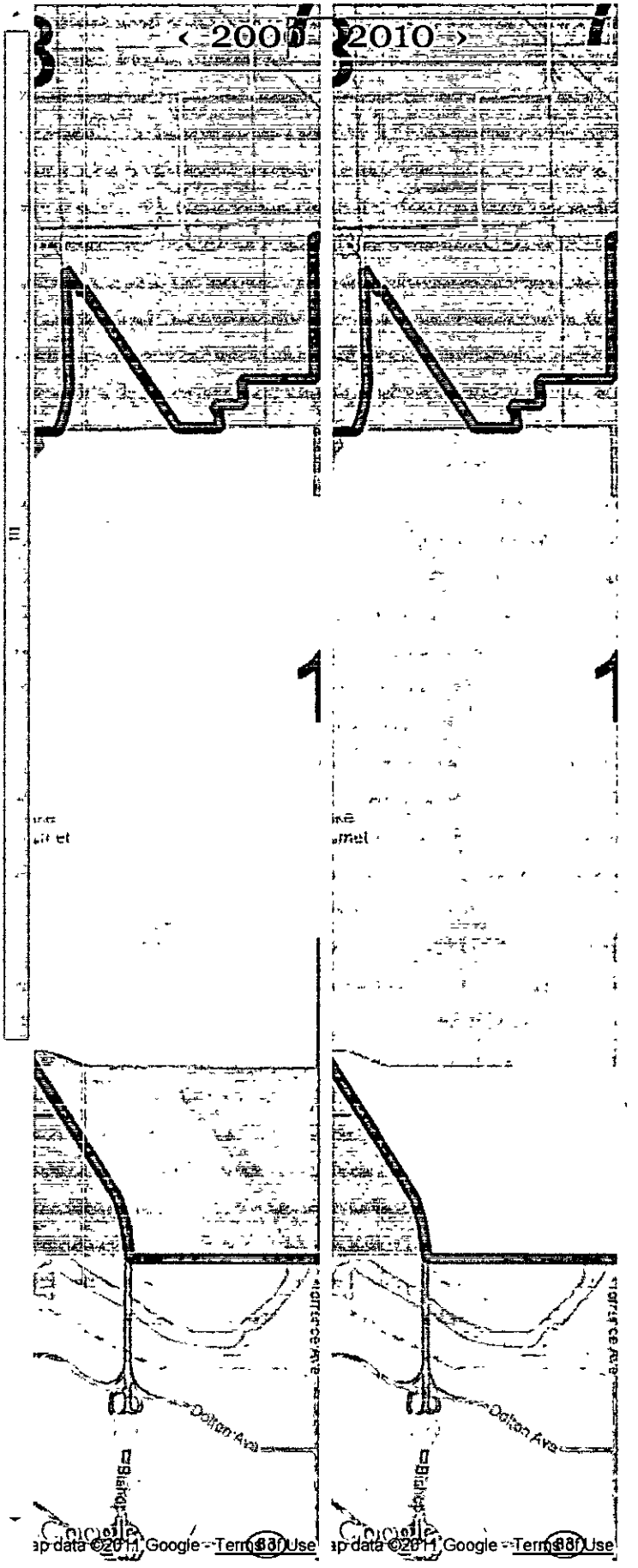

Chicago Tribune

# Reshaping Chicago's political map: race, ward-by-ward

By Emily Chow, Christopher Groskopf, Joe Germuska, Hal Dardick and Brian Boyer

116 Like

July 14, 2011

The Chicago City Council is preparing to redraw ward boundaries in a once-a-decade exercise that could reshape Chicago's political landscape. With sharp declines in the black and white population, Latinos look to make gains.

**Read the full story »**

## 11th ward

« Back to Chicago

Population by race, from the census*

| | 2000 | 2010 |
|---|---|---|
| Asian | 12,615 | 17,112 |
| Black | 964 | 1,244 |
| Hispanic | 19,765 | 18,555 |
| White | 23,857 | 18,346 |
| Other | 906 | 654 |

Total population




The blue line above indicates the target population for each ward after redistricting. The goal is for each ward to represent roughly the same number of people.

**11th ward neighborhoods & alderman profile »**

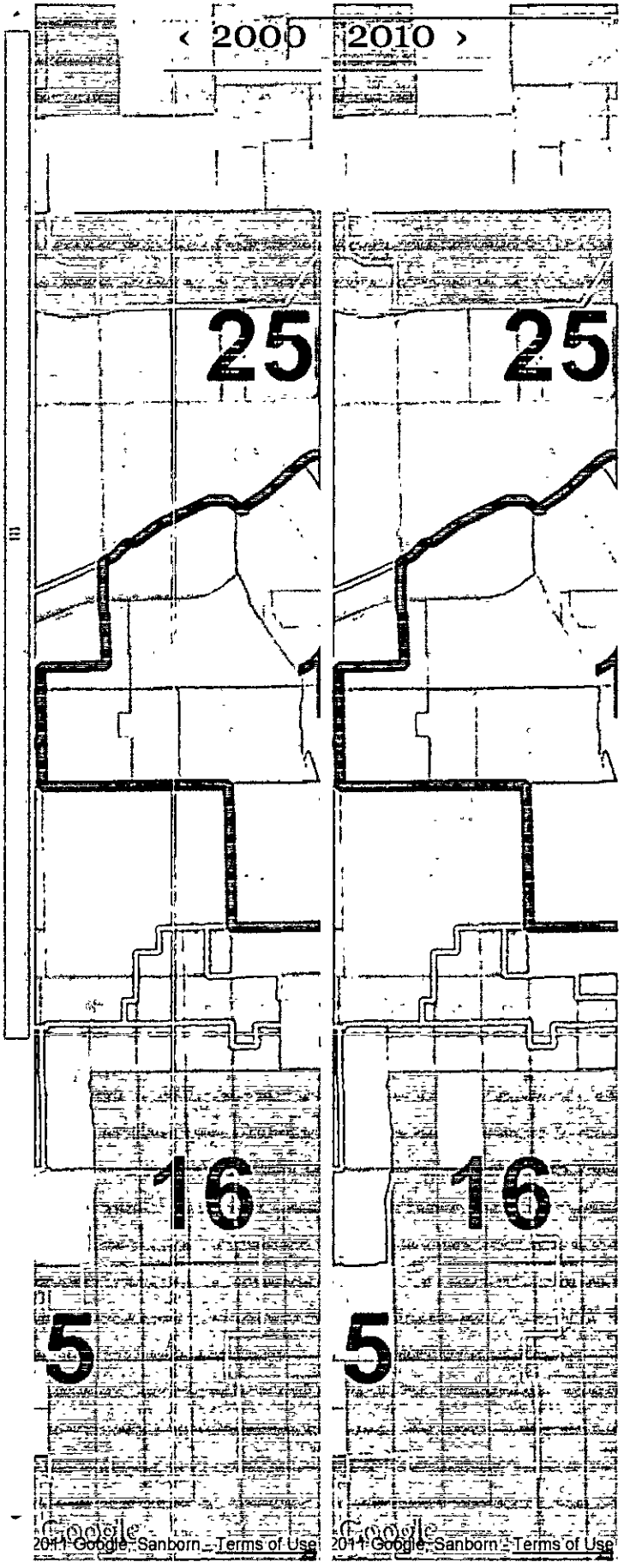

#3

Chicago Tribune

# Reshaping Chicago's political map: race, ward-by-ward

By Emily Chow, Christopher Groskopf, Joe Germuska, Hal Dardick and Brian Boyer

July 14, 2011

116 Like

The Chicago City Council is preparing to redraw ward boundaries in a once-a-decade exercise that could reshape Chicago's political landscape. With sharp declines in the black and white population, Latinos look to make gains.

**Read the full story »**

## 12th ward

« Back to Chicago

Population by race, from the census*

| | 2000 | 2010 |
|---|---|---|
| Asian | 1,134 | 2,115 |
| Black | 9,173 | 8,755 |
| Hispanic | 40,443 | 40,402 |
| White | 7,084 | 4,488 |
| Other | 504 | 264 |

Total population

The blue line above indicates the target population for each ward after redistricting. The goal is for each ward to represent roughly the same number of people.

**12th ward neighborhoods & alderman profile »**

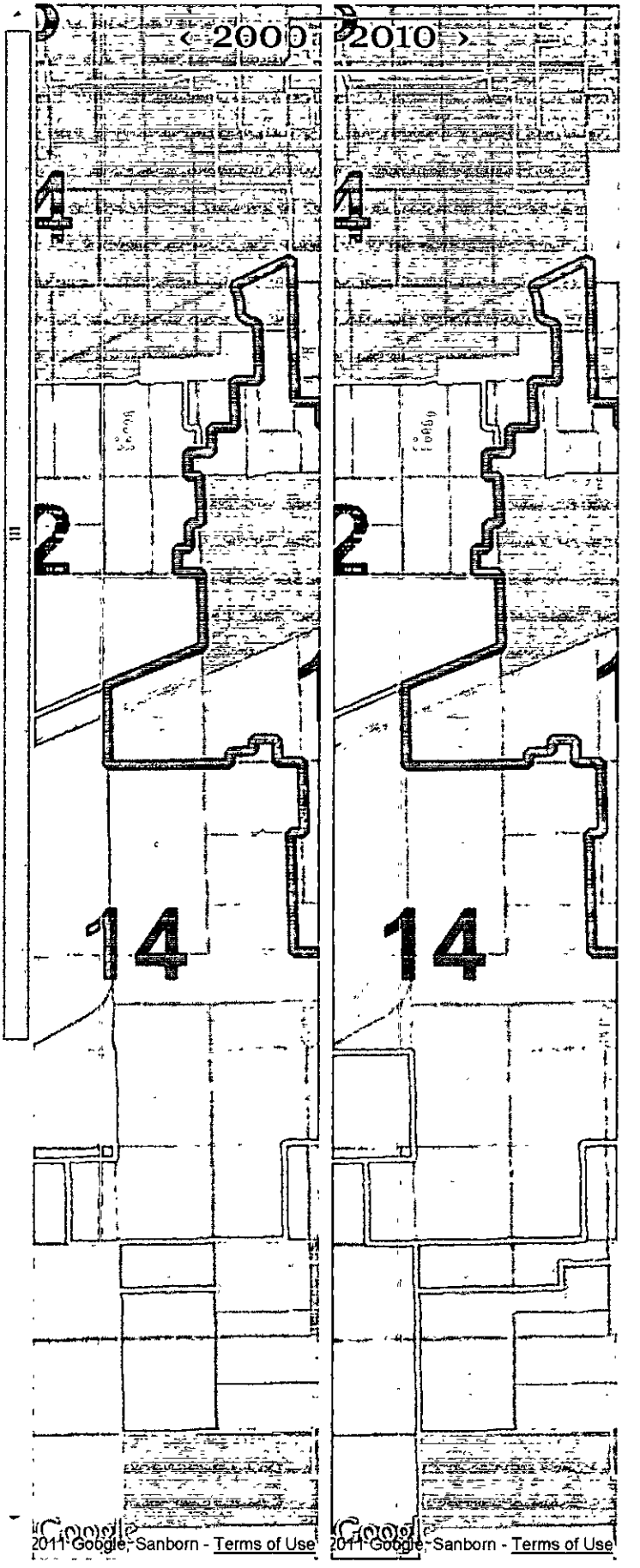

#4

Chicago Tribune

# Reshaping Chicago's political map: race, ward-by-ward

By Emily Chow, Christopher Groskopf, Joe Germuska, Hal Dardick and Brian Boyer

116 Like

July 14, 2011

The Chicago City Council is preparing to redraw ward boundaries in a once-a-decade exercise that could reshape Chicago's political landscape. With sharp declines in the black and white population, Latinos look to make gains.

**Read the full story »**

## 13th ward

« Back to Chicago

Population by race, from the census*

| | 2000 | 2010 |
|---|---|---|
| Asian | 566 | 518 |
| Black | 1,315 | 2,433 |
| Hispanic | 23,758 | 46,110 |
| White | 30,536 | 14,563 |
| Other | 1,233 | 441 |

Total population




The blue line above indicates the target population for each ward after redistricting. The goal is for each ward to represent roughly the same number of people.

**13th ward neighborhoods & alderman profile »**

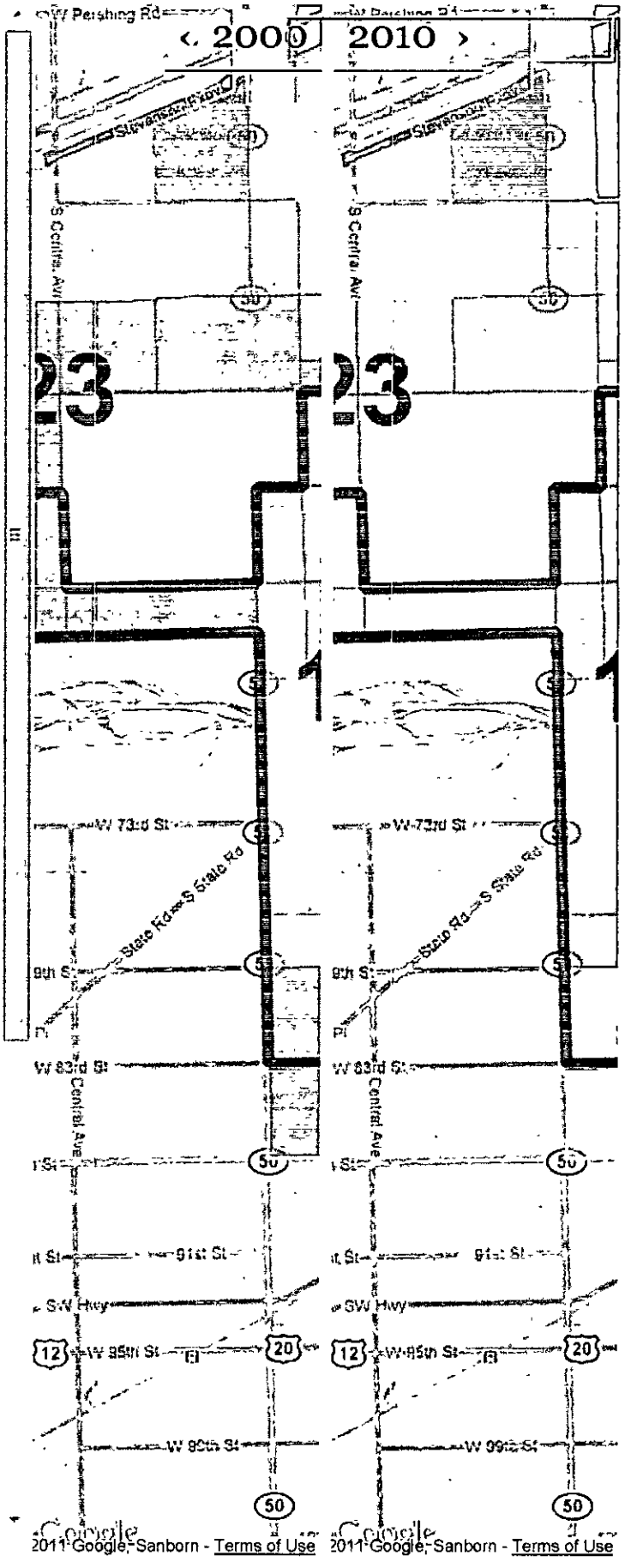

#5

Chicago Tribune

# Reshaping Chicago's political map: race, ward-by-ward

By Emily Chow, Christopher Groskopf, Joe Germuska, Hal Dardick and Brian Boyer

July 14, 2011

116 Like

The Chicago City Council is preparing to redraw ward boundaries in a once-a-decade exercise that could reshape Chicago's political landscape. With sharp declines in the black and white population, Latinos look to make gains.

**Read the full story »**

## 14th ward

« Back to Chicago

Population by race, from the census*

| | 2000 | 2010 |
|---|---|---|
| Asian | 577 | 1,036 |
| Black | 876 | 1,102 |
| Hispanic | 43,856 | 52,589 |
| White | 11,850 | 4,973 |
| Other | 908 | 213 |

Total population




The blue line above indicates the target population for each ward after redistricting. The goal is for each ward to represent roughly the same number of people.

**14th ward neighborhoods & alderman profile »**

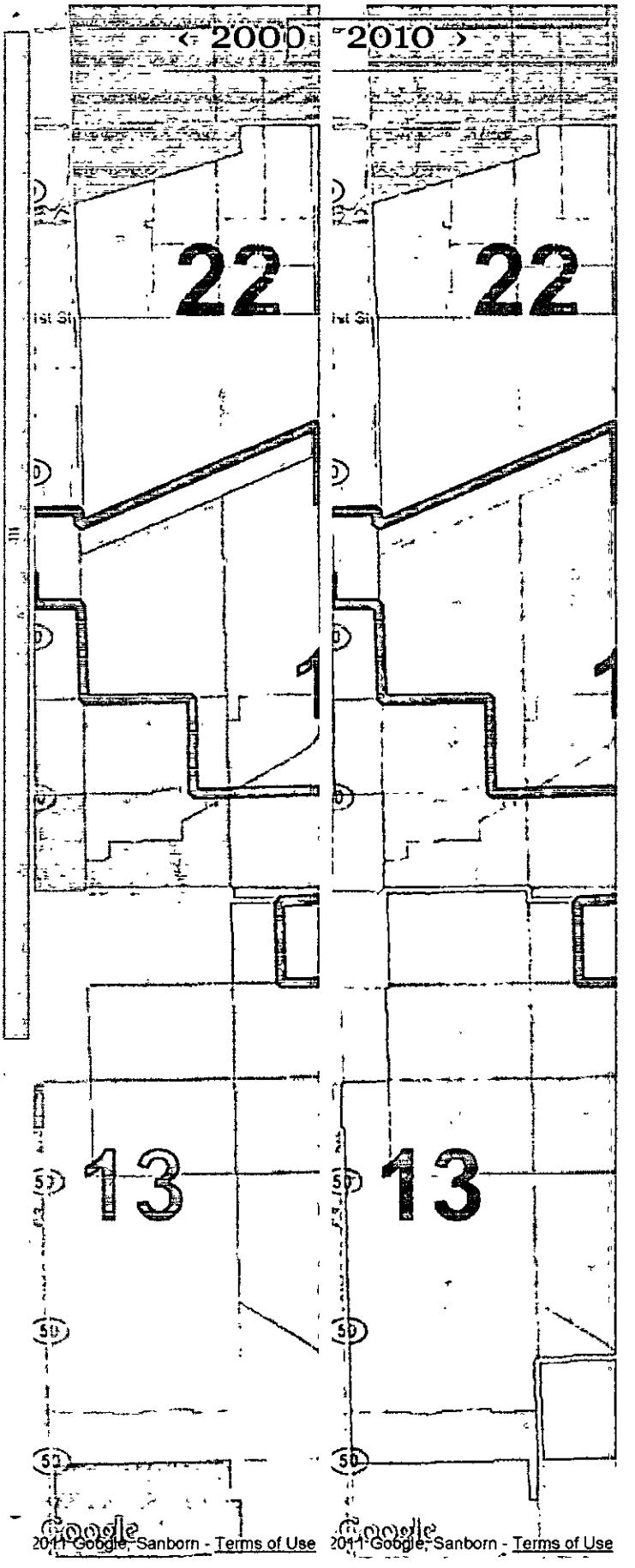

#6

Chicago Tribune

# Reshaping Chicago's political map: race, ward-by-ward

By Emily Chow, Christopher Groskopf, Joe Germuska, Hal Dardick and Brian Boyer

116 Like

July 14, 2011

The Chicago City Council is preparing to redraw ward boundaries in a once-a-decade exercise that could reshape Chicago's political landscape. With sharp declines in the black and white population, Latinos look to make gains.

**Read the full story »**

## 22nd ward

« Back to Chicago

Population by race, from the census*

| | 2000 | 2010 |
|---|---|---|
| Asian | 44 | 47 |
| Black | 3,390 | 2,442 |
| Hispanic | 53,906 | 47,331 |
| White | 1,571 | 947 |
| Other | 208 | 174 |

Total population

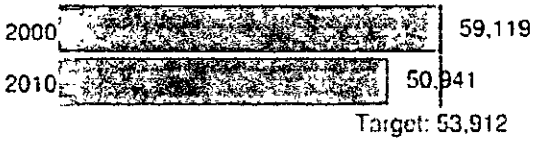


The blue line above indicates the target population for each ward after redistricting. The goal is for each ward to represent roughly the same number of people.

**22nd ward neighborhoods & alderman profile »**

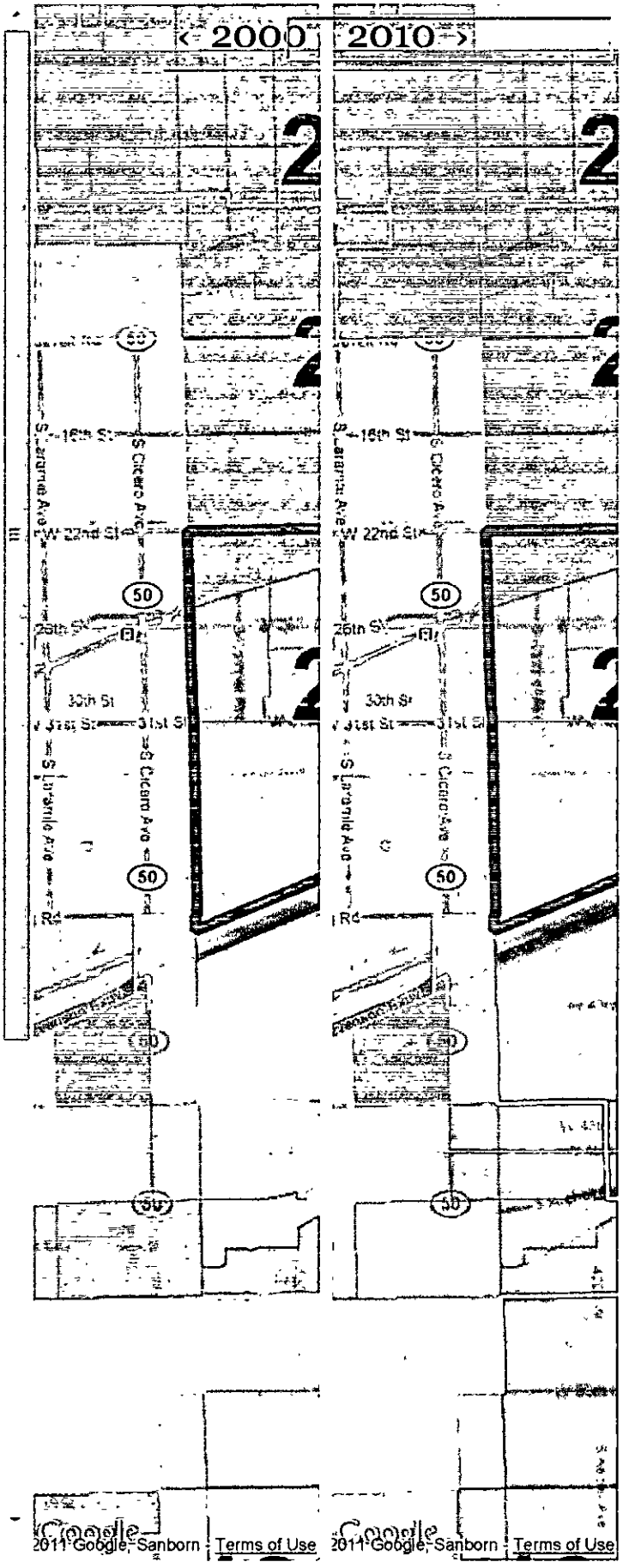

#7

Chicago Tribune

# Reshaping Chicago's political map: race, ward-by-ward

By Emily Chow, Christopher Groskopf, Joe Germuska, Hal Dardick and Brian Boyer

116 Like

July 14, 2011

The Chicago City Council is preparing to redraw ward boundaries in a once-a-decade exercise that could reshape Chicago's political landscape. With sharp declines in the black and white population, Latinos look to make gains.

**Read the full story »**

## 23rd ward

« Back to Chicago

Population by race, from the census*

| | 2000 | 2010 |
|---|---|---|
| Asian | 502 | 576 |
| Black | 4,514 | 2,336 |
| Hispanic | 12,909 | 27,544 |
| White | 39,289 | 27,337 77 |
| Other | 854 | 370 |

Total population




The blue line above indicates the target population for each ward after redistricting. The goal is for each ward to represent roughly the same number of people.

**23rd ward neighborhoods & alderman profile »**

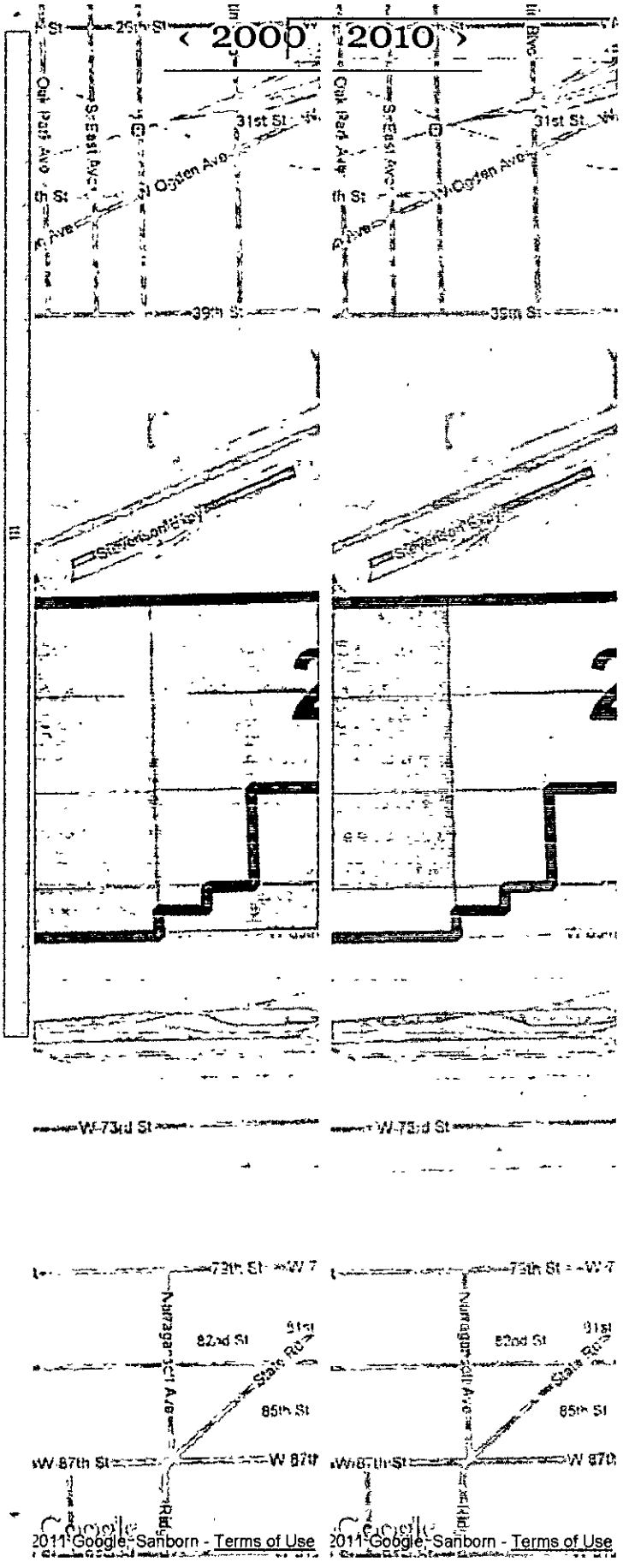

#8

Chicago Tribune

# Reshaping Chicago's political map: race, ward-by-ward

By Emily Chow, Christopher Groskopf, Joe Germuska, Hal Dardick and Brian Boyer

116 Like

July 14, 2011

The Chicago City Council is preparing to redraw ward boundaries in a once-a-decade exercise that could reshape Chicago's political landscape. With sharp declines in the black and white population, Latinos look to make gains.

**Read the full story »**

## 25th ward

« Back to Chicago

Population by race, from the census*

| | 2000 | 2010 |
|---|---|---|
| Asian | 6,221 | 9,218 |
| Black | 2,670 | 3,227 |
| Hispanic | 41,114 | 31,545 |
| White | 7,568 | 10,761 |
| Other | 777 | 862 |

Total population




The blue line above indicates the target population for each ward after redistricting. The goal is for each ward to represent roughly the same number of people.

**25th ward neighborhoods & alderman profile »**

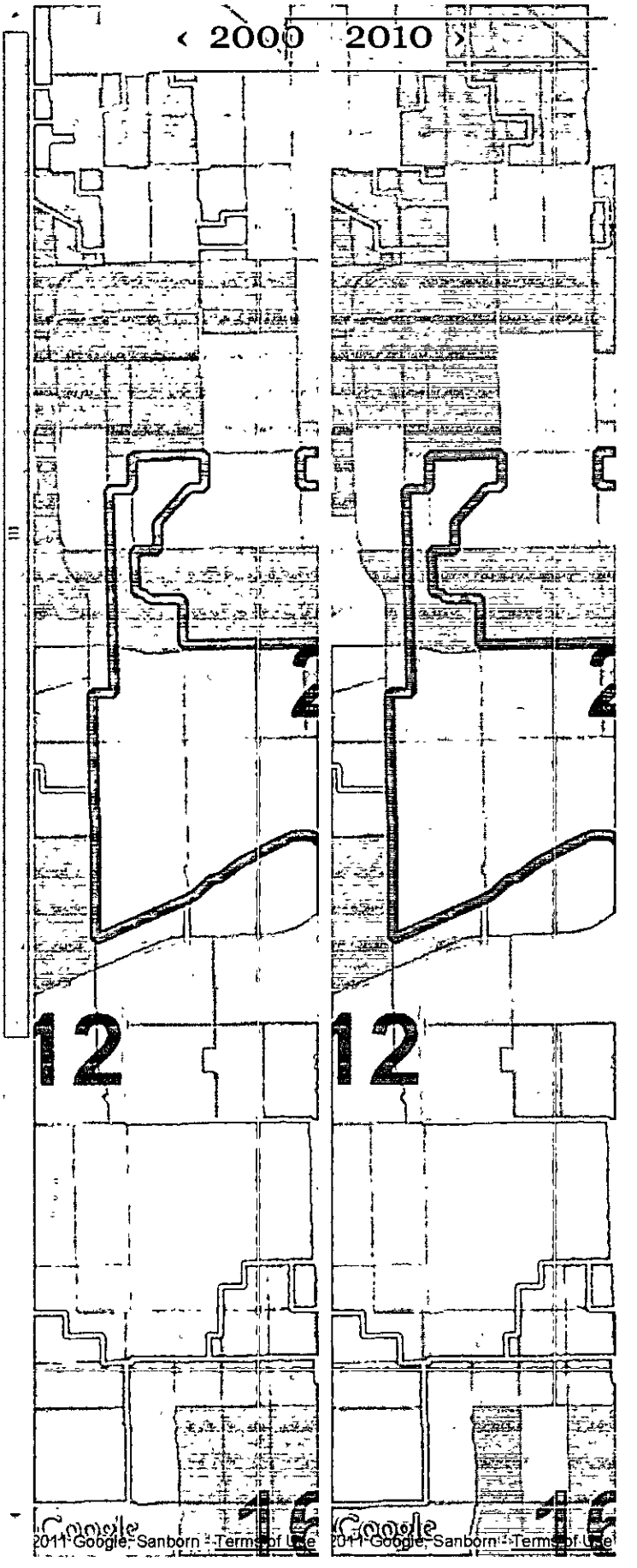

#9

Chicago Tribune

# Reshaping Chicago's political map: race, ward-by-ward

By Emily Chow, Christopher Groskopf, Joe Germuska, Hal Dardick and Brian Boyer

July 14, 2011

116 Like

The Chicago City Council is preparing to redraw ward boundaries in a once-a-decade exercise that could reshape Chicago's political landscape. With sharp declines in the black and white population, Latinos look to make gains.

**Read the full story »**

## 26th ward

« Back to Chicago

Population by race, from the census*

| | 2000 | 2010 |
|---|---|---|
| Asian | 411 | 663 |
| Black | 7,380 | 6,180 |
| Hispanic | 42,210 | 31,112 |
| White | 8,381 | 11,928 |
| Other | 1,014 | 716 |

Total population




The blue line above indicates the target population for each ward after redistricting. The goal is for each ward to represent roughly the same number of people.

**26th ward neighborhoods & alderman profile »**

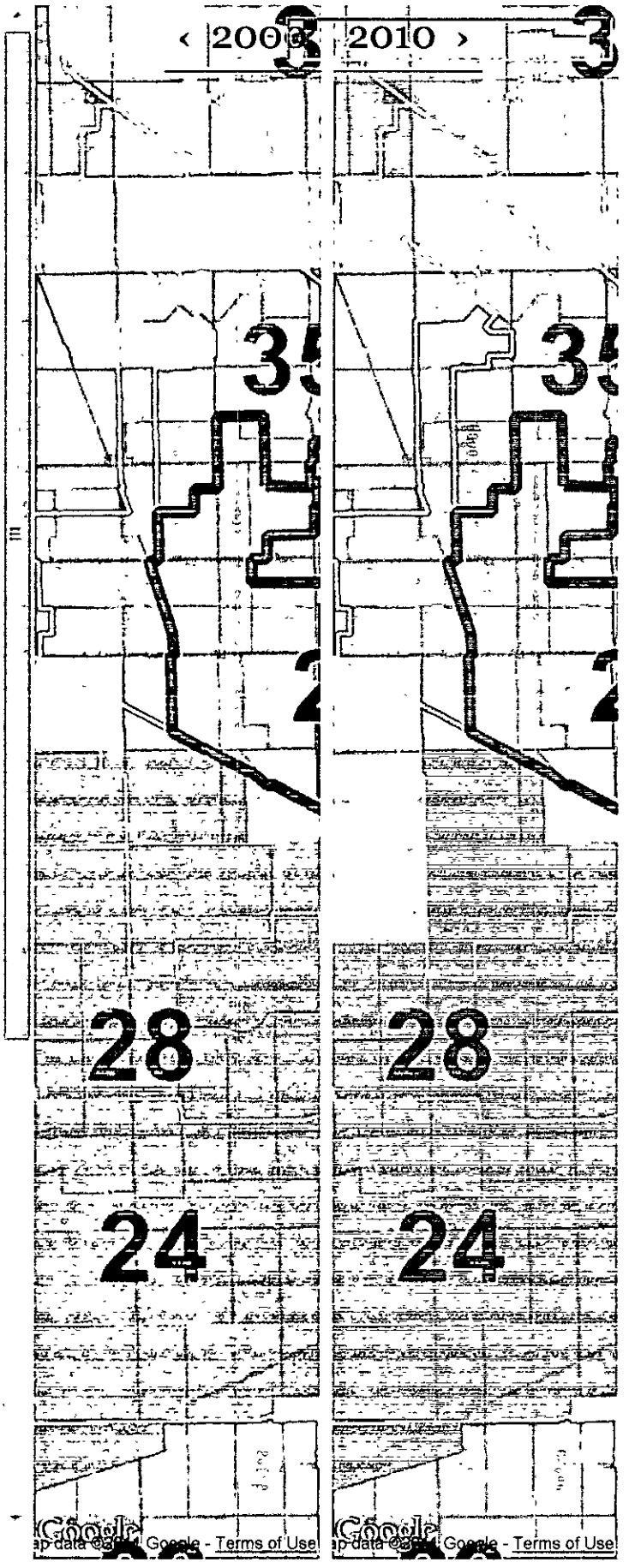

#10

Chicago Tribune

# Reshaping Chicago's political map: race, ward-by-ward

By Emily Chow, Christopher Groskopf, Joe Germuska, Hal Dardick and Brian Boyer

July 14, 2011

116 Like

The Chicago City Council is preparing to redraw ward boundaries in a once-a-decade exercise that could reshape Chicago's political landscape. With sharp declines in the black and white population, Latinos look to make gains.

**Read the full story »**

## 30th ward

« Back to Chicago

Population by race, from the census*

| | 2000 | 2010 |
|---|---|---|
| Asian | 1,058 | 1,095 |
| Black | 1,526 | 2,050 |
| Hispanic | 39,385 | 40,420 |
| White | 15,920 | 10,378 |
| Other | 1,690 | 573 |

Total population




The blue line above indicates the target population for each ward after redistricting. The goal is for each ward to represent roughly the same number of people.

**30th ward neighborhoods & alderman profile »**

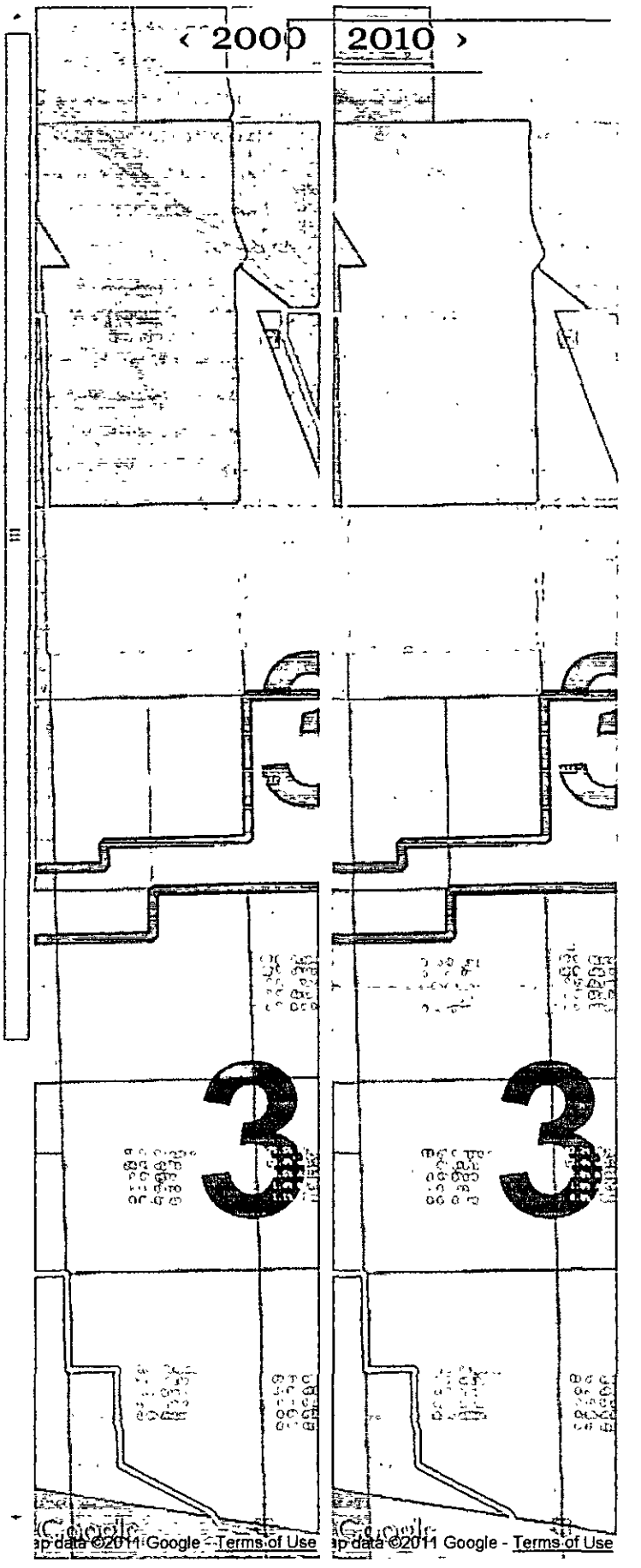

#11

Chicago Tribune

# Reshaping Chicago's political map: race, ward-by-ward

By Emily Chow, Christopher Groskopf, Joe Germuska, Hal Dardick and Brian Boyer

116 Like

July 14, 2011

The Chicago City Council is preparing to redraw ward boundaries in a once-a-decade exercise that could reshape Chicago's political landscape. With sharp declines in the black and white population, Latinos look to make gains.

**Read the full story »**

## 31st ward

« Back to Chicago

Population by race, from the census*

| | 2000 | 2010 |
|---|---|---|
| Asian | 1,078 | 905 |
| Black | 1,093 | 1,493 |
| Hispanic | 41,512 | 46,580 |
| White | 14,615 | 8,453 |
| Other | 1,219 | 483 |

Total population




The blue line above indicates the target population for each ward after redistricting. The goal is for each ward to represent roughly the same number of people.

**31st ward neighborhoods & alderman profile »**

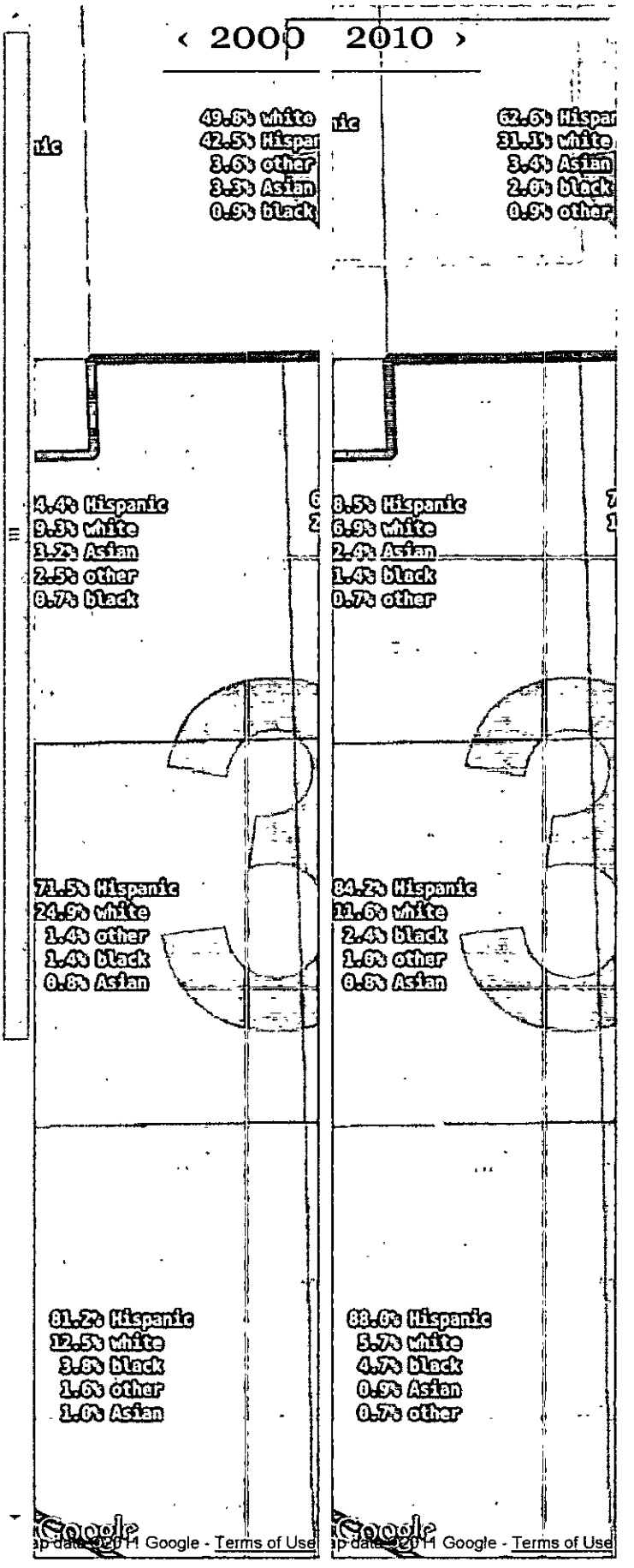

#12

Chicago Tribune

# Reshaping Chicago's political map: race, ward-by-ward

By Emily Chow, Christopher Groskopf, Joe Germuska, Hal Dardick and Brian Boyer

116 Like

July 14, 2011

The Chicago City Council is preparing to redraw ward boundaries in a once-a-decade exercise that could reshape Chicago's political landscape. With sharp declines in the black and white population, Latinos look to make gains.

Read the full story »

## 33rd ward

« Back to Chicago

Population by race, from the census*

| | 2000 | 2010 |
|---|---|---|
| Asian | 6,215 | 4,489 |
| Black | 1,846 | 1,944 |
| Hispanic | 32,920 | 28,722 |
| White | 16,022 | 16,368 |
| Other | 2,480 | 1,270 |

Total population




The blue line above indicates the target population for each ward after redistricting. The goal is for each ward to represent roughly the same number of people.

33rd ward neighborhoods & alderman profile »

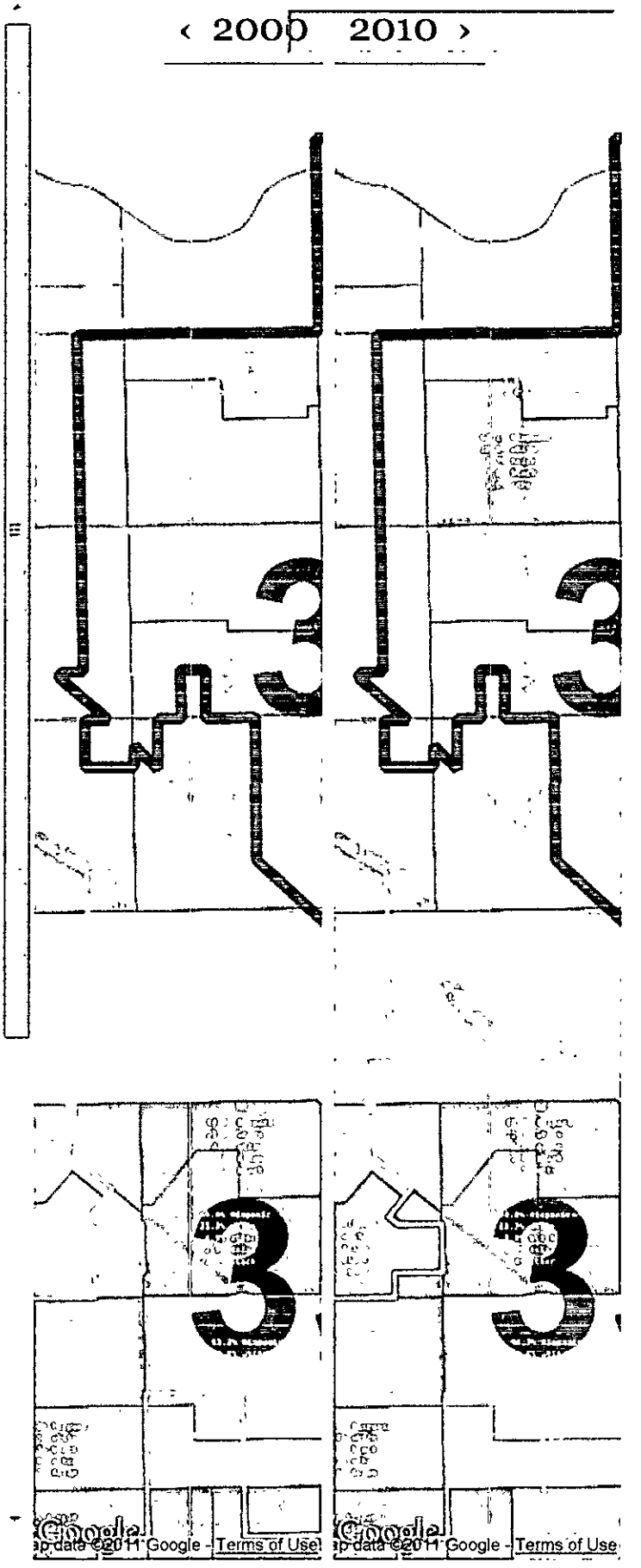

#13

Chicago Tribune

# Reshaping Chicago's political map: race, ward-by-ward

By Emily Chow, Christopher Groskopf, Joe Germuska, Hal Dardick and Brian Boyer

116 Like

July 14, 2011

The Chicago City Council is preparing to redraw ward boundaries in a once-a-decade exercise that could reshape Chicago's political landscape. With sharp declines in the black and white population, Latinos look to make gains.

**Read the full story »**

## 35th ward

« Back to Chicago

Population by race, from the census*

| | 2000 | 2010 |
|---|---|---|
| Asian | 1,147 | 1,318 |
| Black | 2,577 | 2,246 |
| Hispanic | 39,422 | 30,146 |
| White | 14,412 | 16,428 |
| Other | 1,740 | 867 |

Total population




The blue line above indicates the target population for each ward after redistricting. The goal is for each ward to represent roughly the same number of people.

**35th ward neighborhoods & alderman profile »**

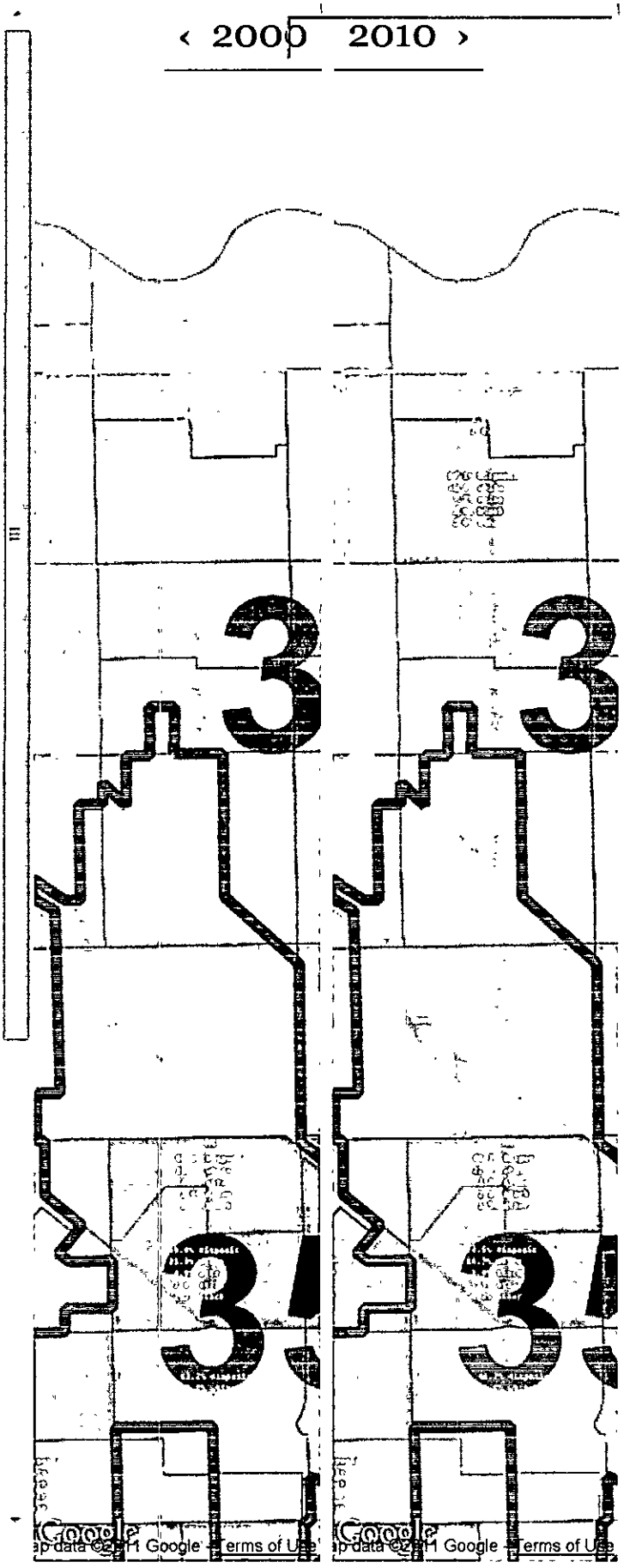


2

#1

30 BLACK WARDS 20

GROUP #1

Chicago Tribune

# Reshaping Chicago's political map: race, ward-by-ward

By Emily Chow, Christopher Groskopf, Joe Germuska, Hal Dardick and Brian Boyer

July 14, 2011

116 Like

The Chicago City Council is preparing to redraw ward boundaries in a once-a-decade exercise that could reshape Chicago's political landscape. With sharp declines in the black and white population, Latinos look to make gains.

**Read the full story »**

## 2nd ward

« Back to Chicago

Population by race, from the census*

| | 2000 | 2010 |
|---|---|---|
| Asian | 3,811 | 7,806 |
| Black | 35,192 | 27,762 |
| Hispanic | 2,518 | 4,570 |
| White | 11,369 | 27,477 |
| Other | 941 | 1,741 |

Total population




The blue line above indicates the target population for each ward after redistricting. The goal is for each ward to represent roughly the same number of people.

**2nd ward neighborhoods & alderman profile »**

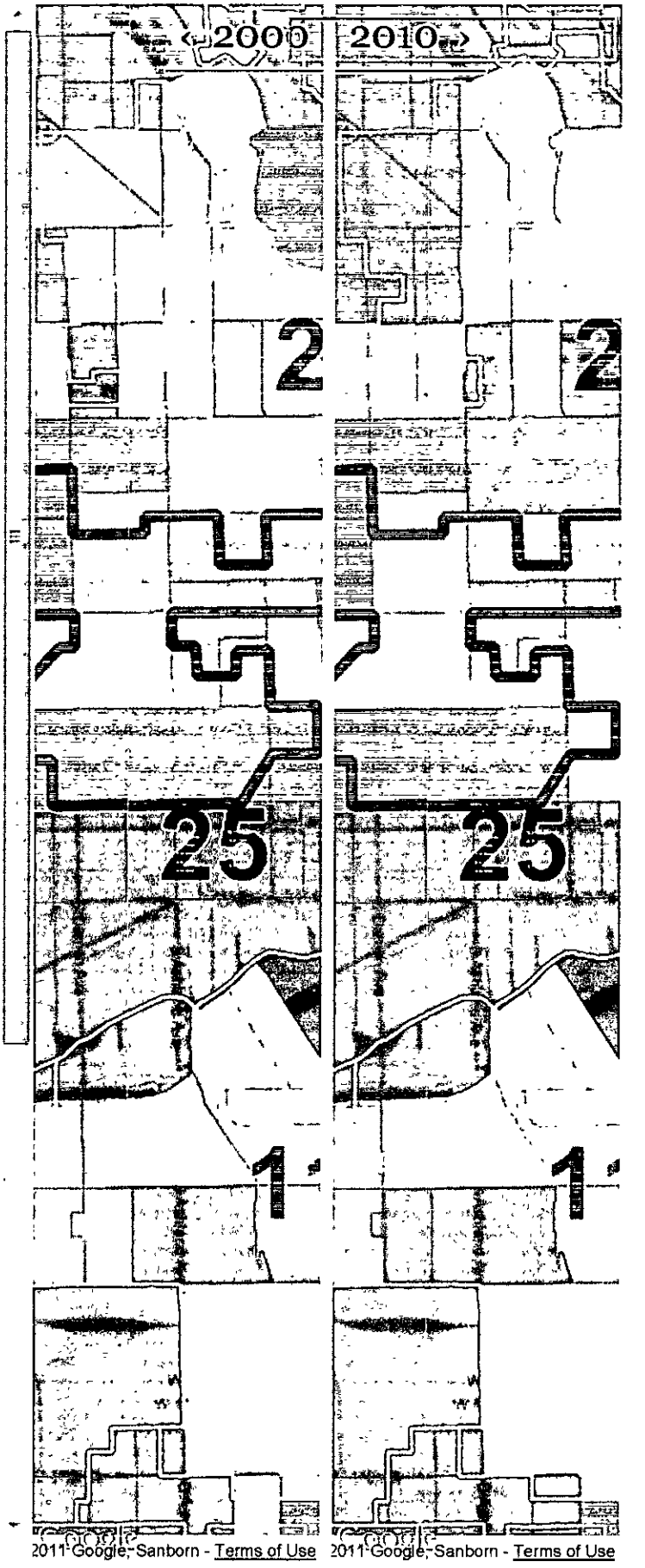

#8

Chicago Tribune

# Reshaping Chicago's political map: race, ward-by-ward

By Emily Chow, Christopher Groskopf, Joe Germuska, Hal Dardick and Brian Boyer

116 Like

July 14, 2011

The Chicago City Council is preparing to redraw ward boundaries in a once-a-decade exercise that could reshape Chicago's political landscape. With sharp declines in the black and white population, Latinos look to make gains.

**Read the full story »**

## 3rd ward

« Back to Chicago

Population by race, from the census*

| | 2000 | 2010 |
|---|---|---|
| Asian | 1,215 | 1,508 |
| Black | 46,134 | 31,082 |
| Hispanic | 3,525 | 3,715 |
| White | 2,376 | 3,486 |
| Other | 545 | 721 |

Total population




The blue line above indicates the target population for each ward after redistricting. The goal is for each ward to represent roughly the same number of people.

**3rd ward neighborhoods & alderman profile »**

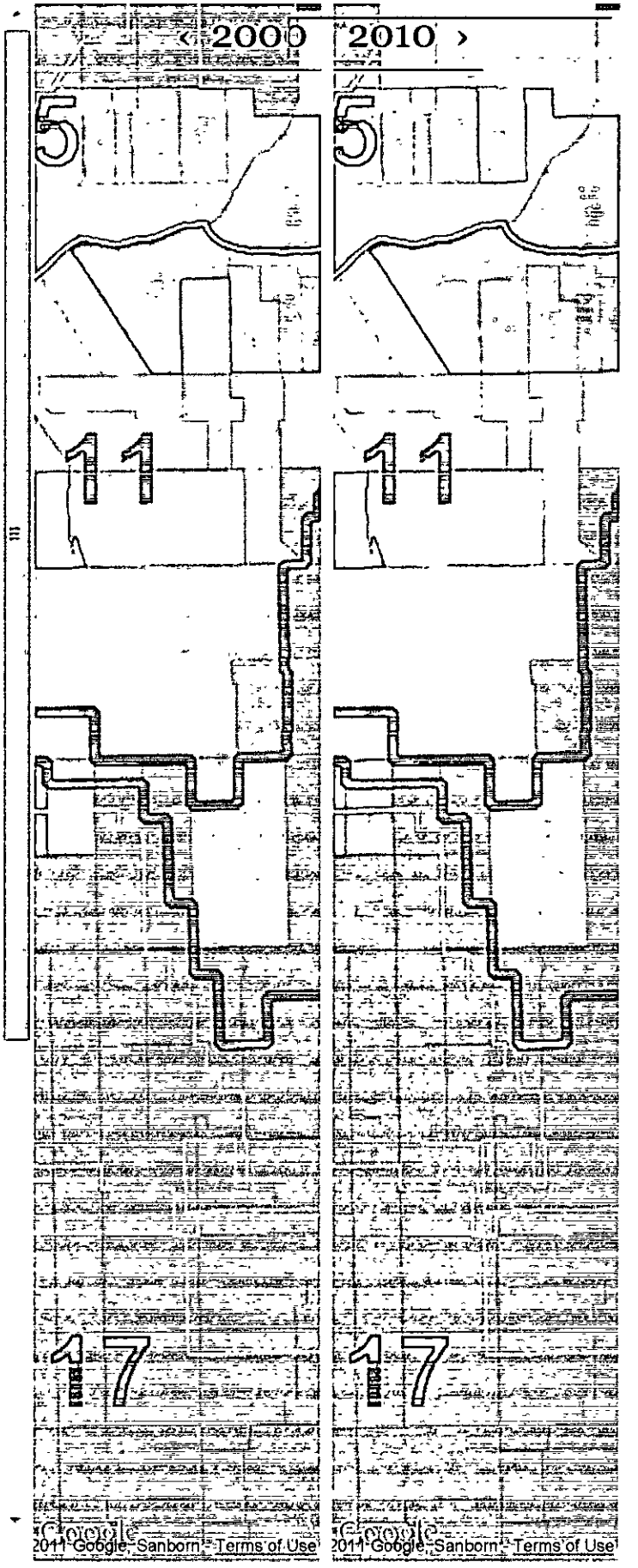

#3

Chicago Tribune

# Reshaping Chicago's political map: race, ward-by-ward

By Emily Chow, Christopher Groskopf, Joe Germuska, Hal Dardick and Brian Boyer

116 Like

July 14, 2011

The Chicago City Council is preparing to redraw ward boundaries in a once-a-decade exercise that could reshape Chicago's political landscape. With sharp declines in the black and white population, Latinos look to make gains.

**Read the full story »**

## 4th ward

« Back to Chicago

Population by race, from the census*

| | 2000 | 2010 |
|---|---|---|
| Asian | 2,148 | 3,679 |
| Black | 41,992 | 34,275 |
| Hispanic | 1,080 | 1,653 |
| White | 7,544 | 8,115 |
| Other | 1,168 | 1,473 |

Total population




The blue line above indicates the target population for each ward after redistricting. The goal is for each ward to represent roughly the same number of people.

**4th ward neighborhoods & alderman profile »**

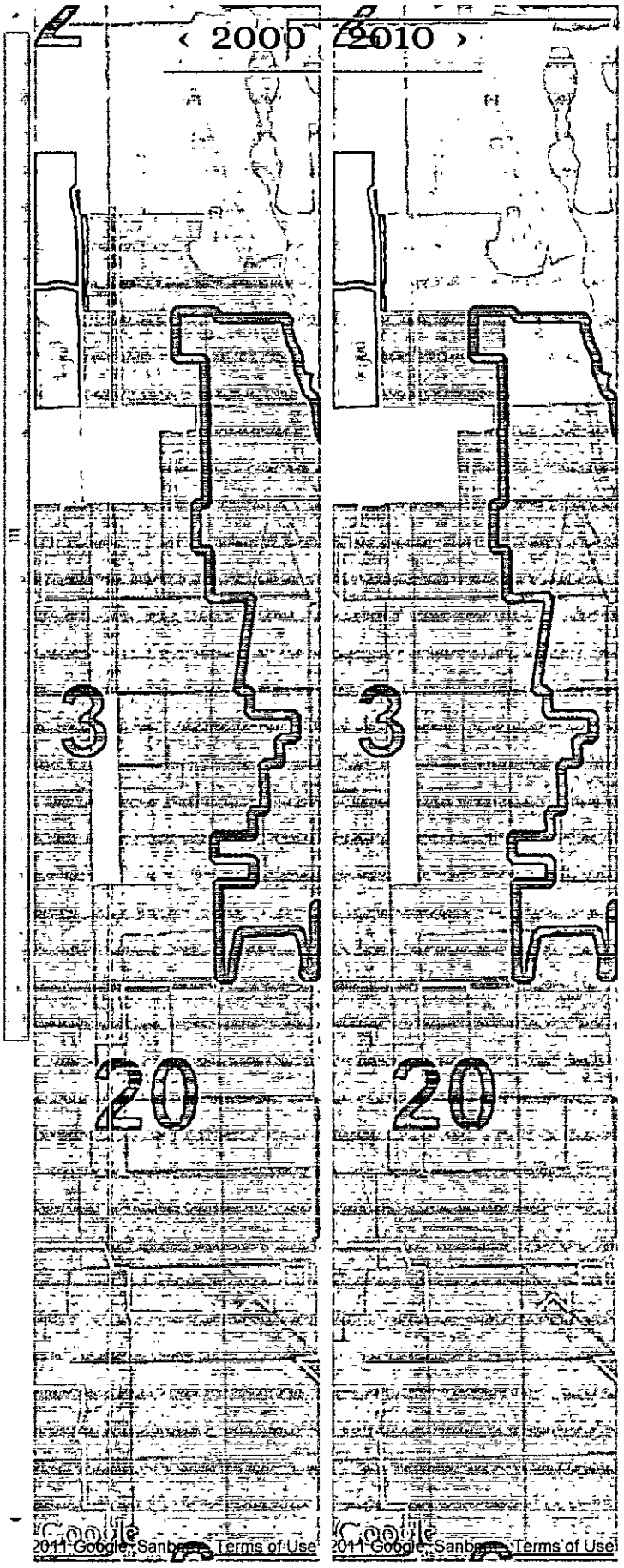

#4

Chicago Tribune

# Reshaping Chicago's political map: race, ward-by-ward

By Emily Chow, Christopher Groskopf, Joe Germuska, Hal Dardick and Brian Boyer

116 Like

July 14, 2011

The Chicago City Council is preparing to redraw ward boundaries in a once-a-decade exercise that could reshape Chicago's political landscape. With sharp declines in the black and white population, Latinos look to make gains.

**Read the full story »**

## 5th ward

« Back to Chicago

Population by race, from the census*

| | 2000 | 2010 |
|---|---|---|
| Asian | 2,331 | 1,966 |
| Black | 42,008 | 33,874 |
| Hispanic | 991 | 1,355 |
| White | 9,130 | 7,862 |
| Other | 1,014 | 1,189 |

Total population




The blue line above indicates the target population

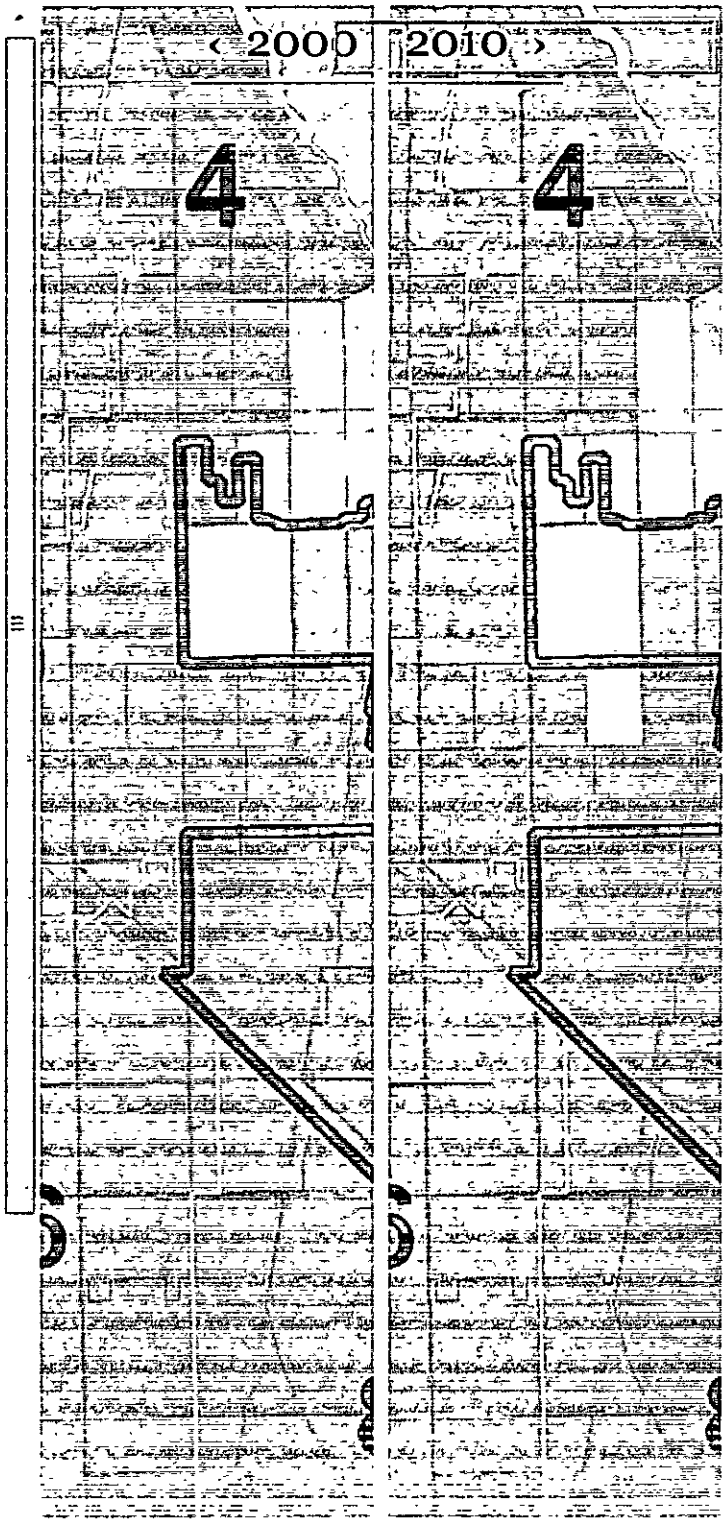

#5

Chicago Tribune

# Reshaping Chicago's political map: race, ward-by-ward

By Emily Chow, Christopher Groskopf, Joe Germuska, Hal Dardick and Brian Boyer

116 Like

July 14, 2011

The Chicago City Council is preparing to redraw ward boundaries in a once-a-decade exercise that could reshape Chicago's political landscape. With sharp declines in the black and white population, Latinos look to make gains.

Read the full story »

## 6th ward

« Back to Chicago

Population by race, from the census*

| | 2000 | 2010 |
|---|---|---|
| Asian | 33 | 37 |
| Black | 56,644 | 48,435 |
| Hispanic | 382 | 476 |
| White | 186 | 247 |
| Other | 648 | 683 |

Total population




The blue line above indicates the target population for each ward after redistricting. The goal is for each ward to represent roughly the same number of people.

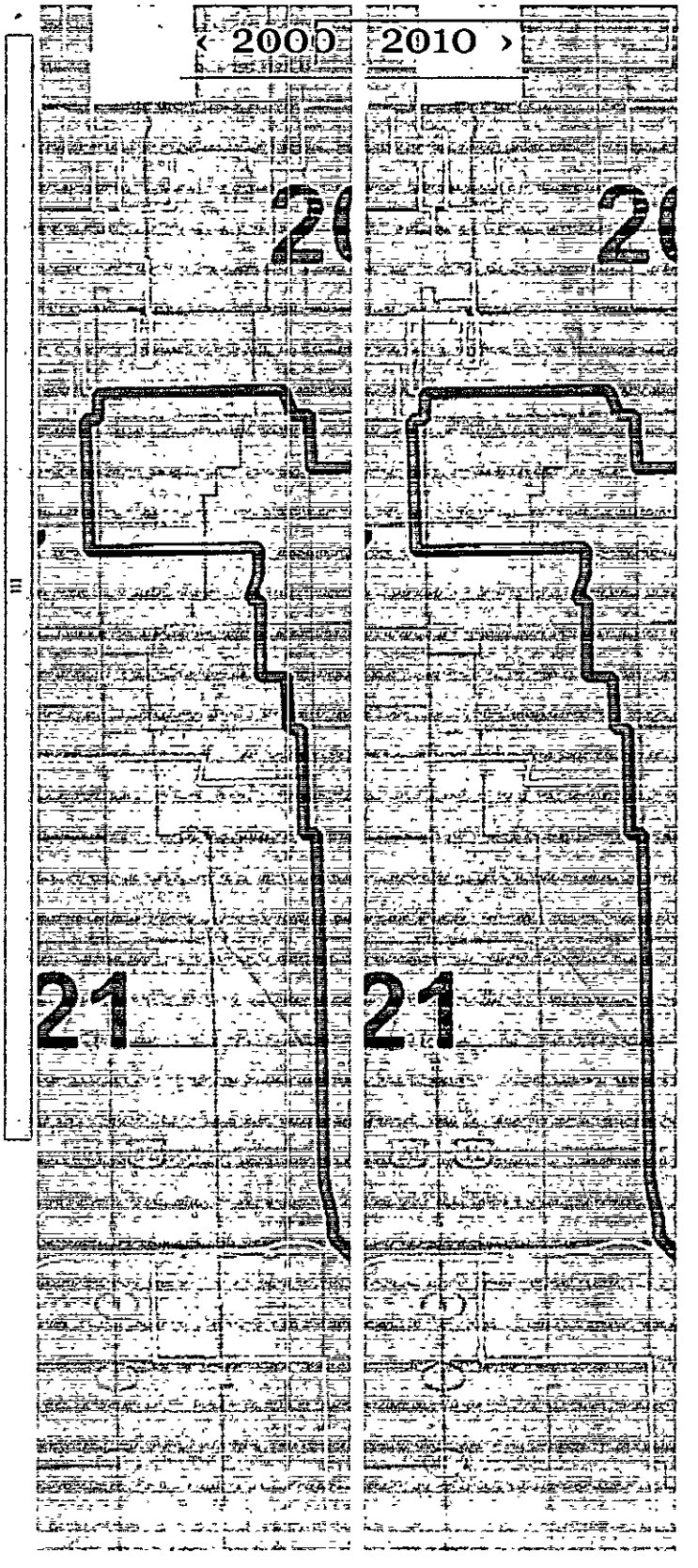

#6

Chicago Tribune

# Reshaping Chicago's political map: race, ward-by-ward

By Emily Chow, Christopher Groskopf, Joe Germuska, Hal Dardick and Brian Boyer

116 Like

July 14, 2011

The Chicago City Council is preparing to redraw ward boundaries in a once-a-decade exercise that could reshape Chicago's political landscape. With sharp declines in the black and white population, Latinos look to make gains.

Read the full story »

## 7th ward

« Back to Chicago

Population by race, from the census*

| | 2000 | 2010 |
|---|---|---|
| Asian | 64 | 88 |
| Black | 50,728 | 42,489 |
| Hispanic | 3,328 | 2,442 |
| White | 1,077 | 725 |
| Other | 765 | 785 |

Total population




The blue line above indicates the target population for each ward after redistricting. The goal is for each ward to represent roughly the same number of people.

7th ward neighborhoods »

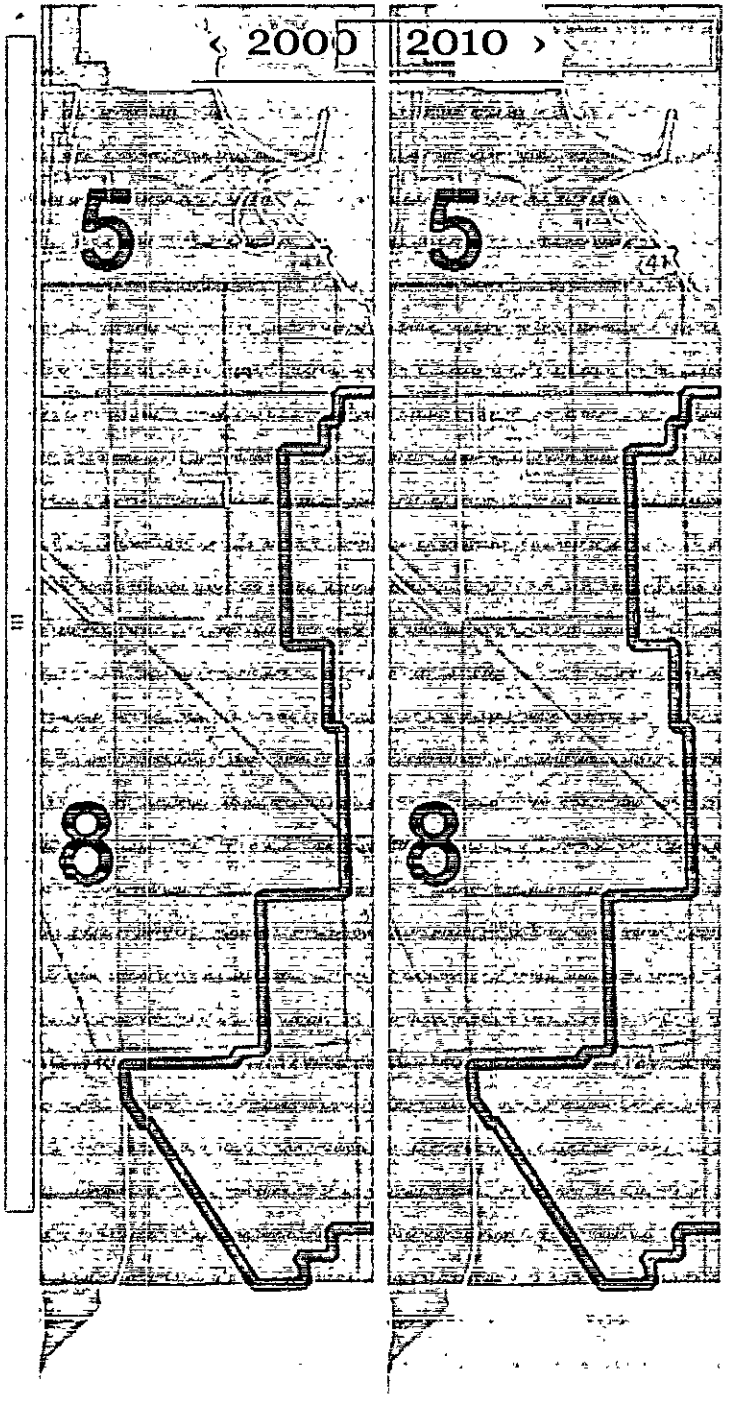

#7

Chicago Tribune

# Reshaping Chicago's political map: race, ward-by-ward

By Emily Chow, Christopher Groskopf, Joe Germuska, Hal Dardick and Brian Boyer

116 Like

July 14, 2011

The Chicago City Council is preparing to redraw ward boundaries in a once-a-decade exercise that could reshape Chicago's political landscape. With sharp declines in the black and white population, Latinos look to make gains.

**Read the full story »**

## 8th ward

« Back to Chicago

Population by race, from the census*

| | 2000 | 2010 |
|---|---|---|
| Asian | 80 | 72 |
| Black | 54,960 | 46,015 |
| Hispanic | 475 | 645 |
| White | 402 | 273 |
| Other | 583 | 672 |

Total population




The blue line above indicates the target population



#8

Chicago Tribune

# Reshaping Chicago's political map: race, ward-by-ward

By Emily Chow, Christopher Groskopf, Joe Germuska, Hal Dardick and Brian Boyer

116 Like

July 14, 2011

The Chicago City Council is preparing to redraw ward boundaries in a once-a-decade exercise that could reshape Chicago's political landscape. With sharp declines in the black and white population, Latinos look to make gains.

**Read the full story »**

## 9th ward

« Back to Chicago

Population by race, from the census*

| | 2000 | 2010 |
|---|---|---|
| Asian | 38 | 20 |
| Black | 50,730 | 40,190 |
| Hispanic | 2,593 | 2,106 |
| White | 1,127 | 701 |
| Other | 551 | 513 |

Total population

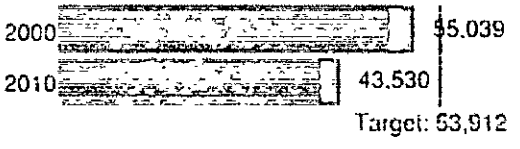


The blue line above indicates the target population for each ward after redistricting. The goal is for each ward to represent roughly the same number of people.

**9th ward neighborhoods & alderman profile »**

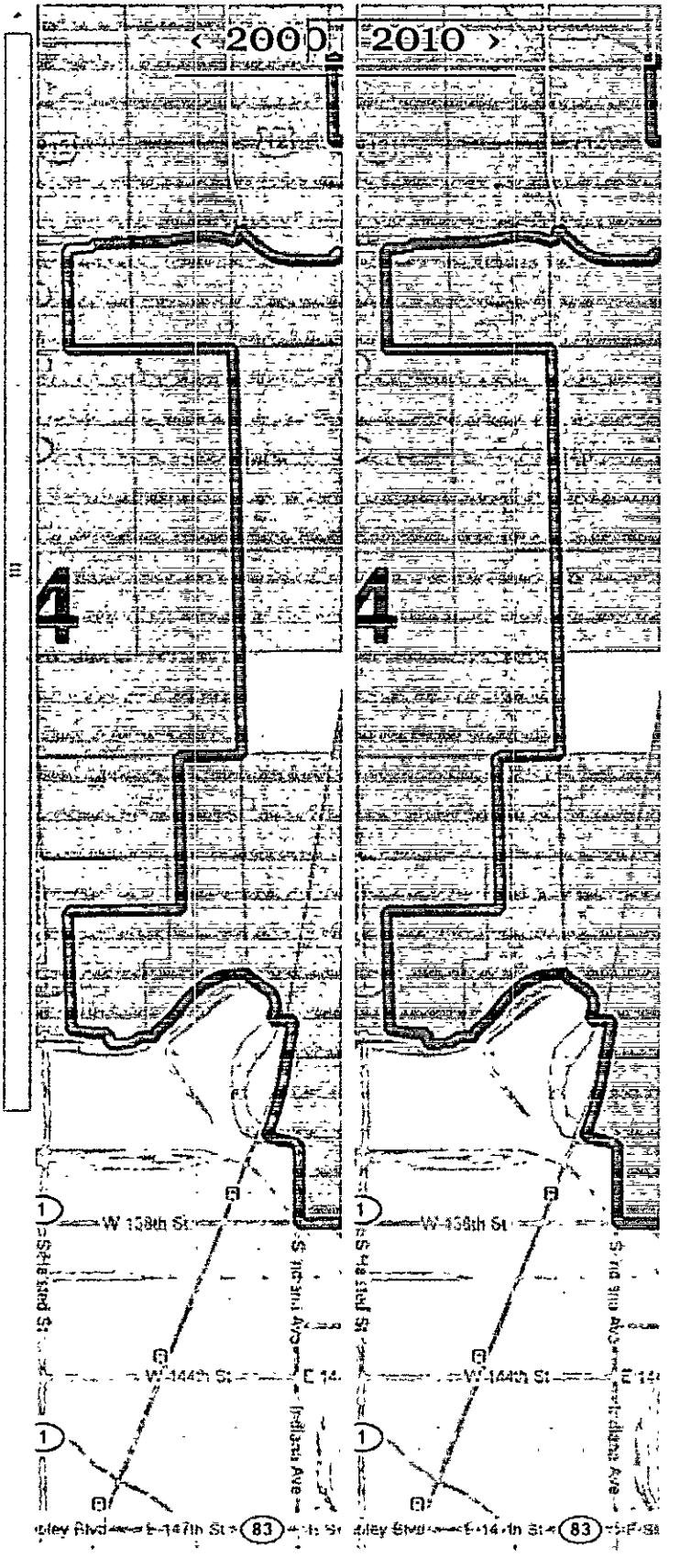

#9

Chicago Tribune

# Reshaping Chicago's political map: race, ward-by-ward

By Emily Chow, Christopher Groskopf, Joe Germuska, Hal Dardick and Brian Boyer

116 Like

July 14, 2011

The Chicago City Council is preparing to redraw ward boundaries in a once-a-decade exercise that could reshape Chicago's political landscape. With sharp declines in the black and white population, Latinos look to make gains.

**Read the full story »**

## 15th ward

« Back to Chicago

Population by race, from the census*

| | 2000 | 2010 |
|---|---|---|
| Asian | 219 | 104 |
| Black | 36,863 | 29,228 |
| Hispanic | 14,607 | 16,403 |
| White | 3,648 | 1,489 |
| Other | 833 | 450 |

Total population




The blue line above indicates the target population for each ward after redistricting. The goal is for each ward to represent roughly the same number of people.

**15th ward neighborhoods & alderman profile »**

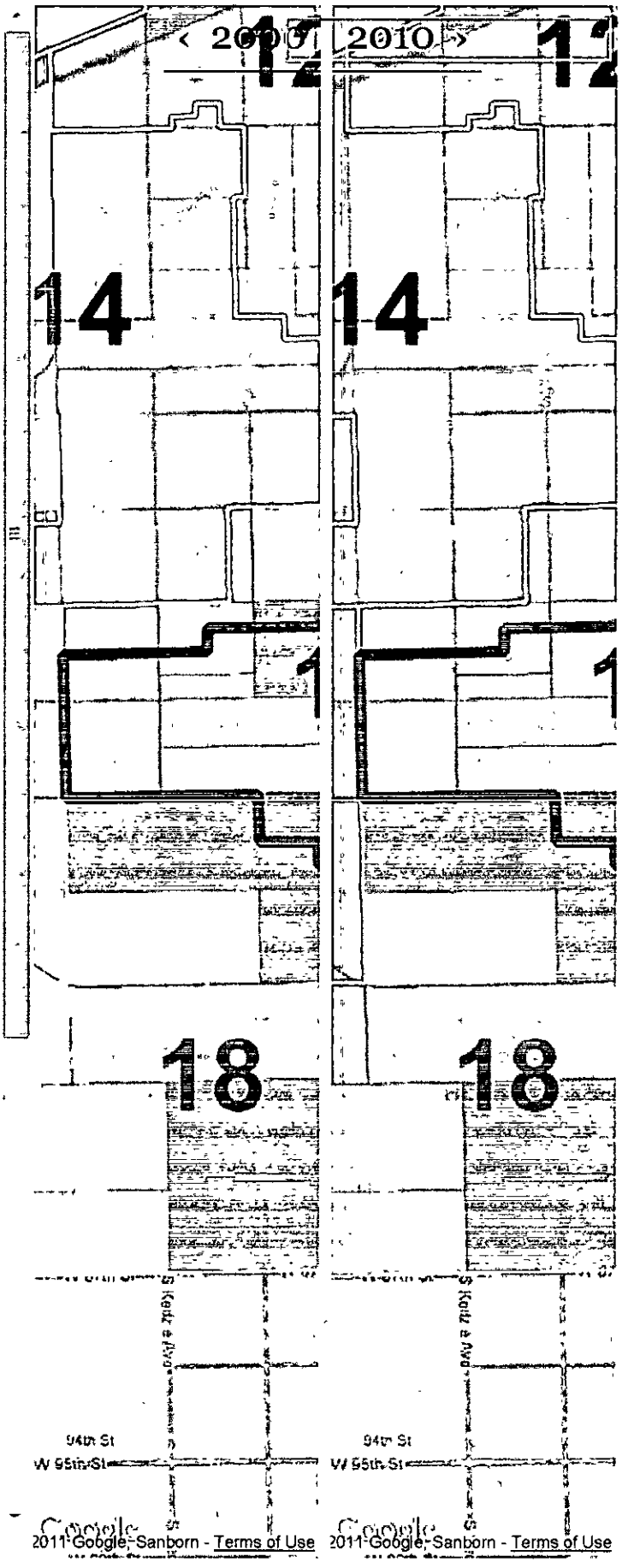

#10

Chicago Tribune

# Reshaping Chicago's political map: race, ward-by-ward

By Emily Chow, Christopher Groskopf, Joe Germuska, Hal Dardick and Brian Boyer

July 14, 2011

116 Like

The Chicago City Council is preparing to redraw ward boundaries in a once-a-decade exercise that could reshape Chicago's political landscape. With sharp declines in the black and white population, Latinos look to make gains.

**Read the full story »**

## 16th ward

« Back to Chicago

Population by race, from the census*

| | 2000 | 2010 |
|---|---|---|
| Asian | 74 | 58 |
| Black | 36,281 | 25,756 |
| Hispanic | 16,635 | 18,784 |
| White | 2,229 | 906 |
| Other | 553 | 416 |

Total population




The blue line above indicates the target population for each ward after redistricting. The goal is for each ward to represent roughly the same number of people.

**16th ward neighborhoods & alderman profile »**

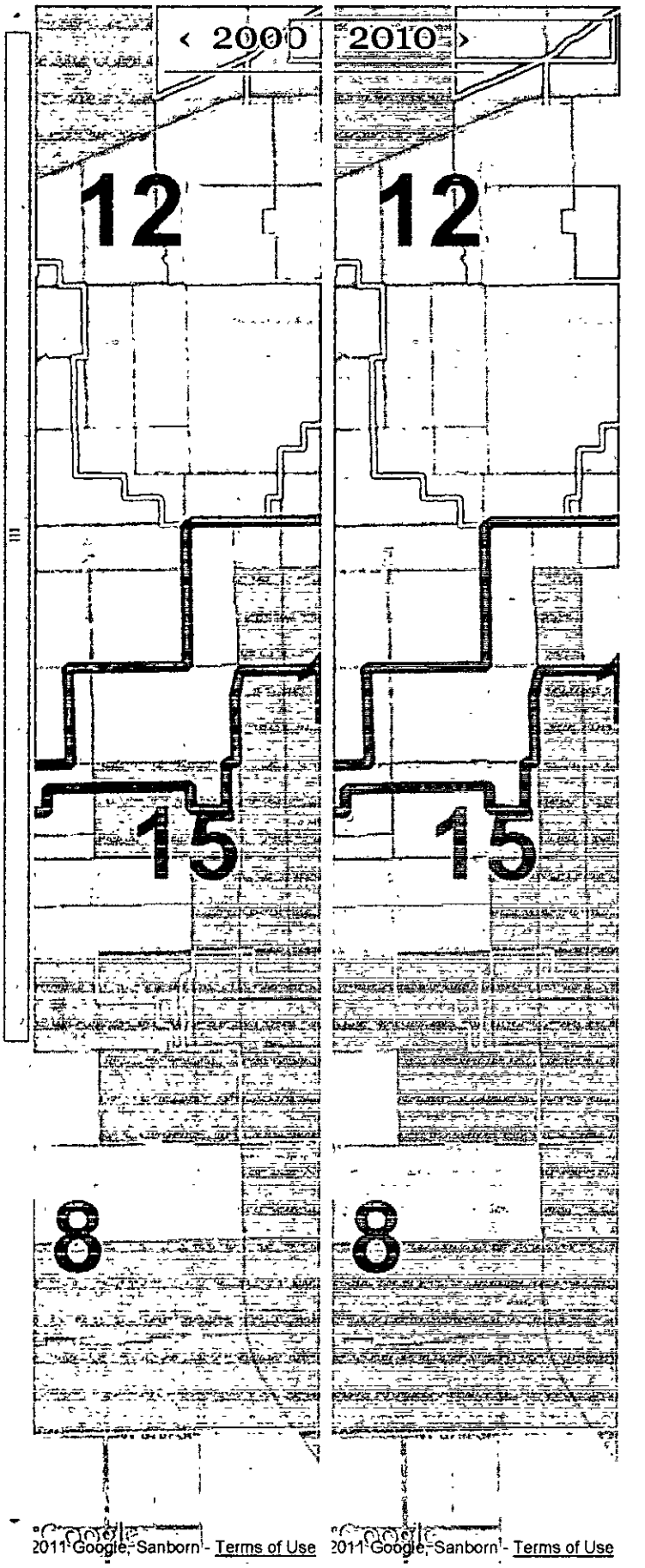

#11

Chicago Tribune

# Reshaping Chicago's political map: race, ward-by-ward

By Emily Chow, Christopher Groskopf, Joe Germuska, Hal Dardick and Brian Boyer

July 14, 2011

116 Like

The Chicago City Council is preparing to redraw ward boundaries in a once-a-decade exercise that could reshape Chicago's political landscape. With sharp declines in the black and white population, Latinos look to make gains.

**Read the full story »**

## 17th ward

« Back to Chicago

Population by race, from the census*

| | 2000 | 2010 |
|---|---|---|
| Asian | 57 | 34 |
| Black | 54,936 | 44,591 |
| Hispanic | 452 | 603 |
| White | 227 | 193 |
| Other | 467 | 481 |

Total population




The blue line above indicates the target population for each ward after redistricting. The goal is for each ward to represent roughly the same number of people.

**17th ward neighborhoods & alderman profile »**

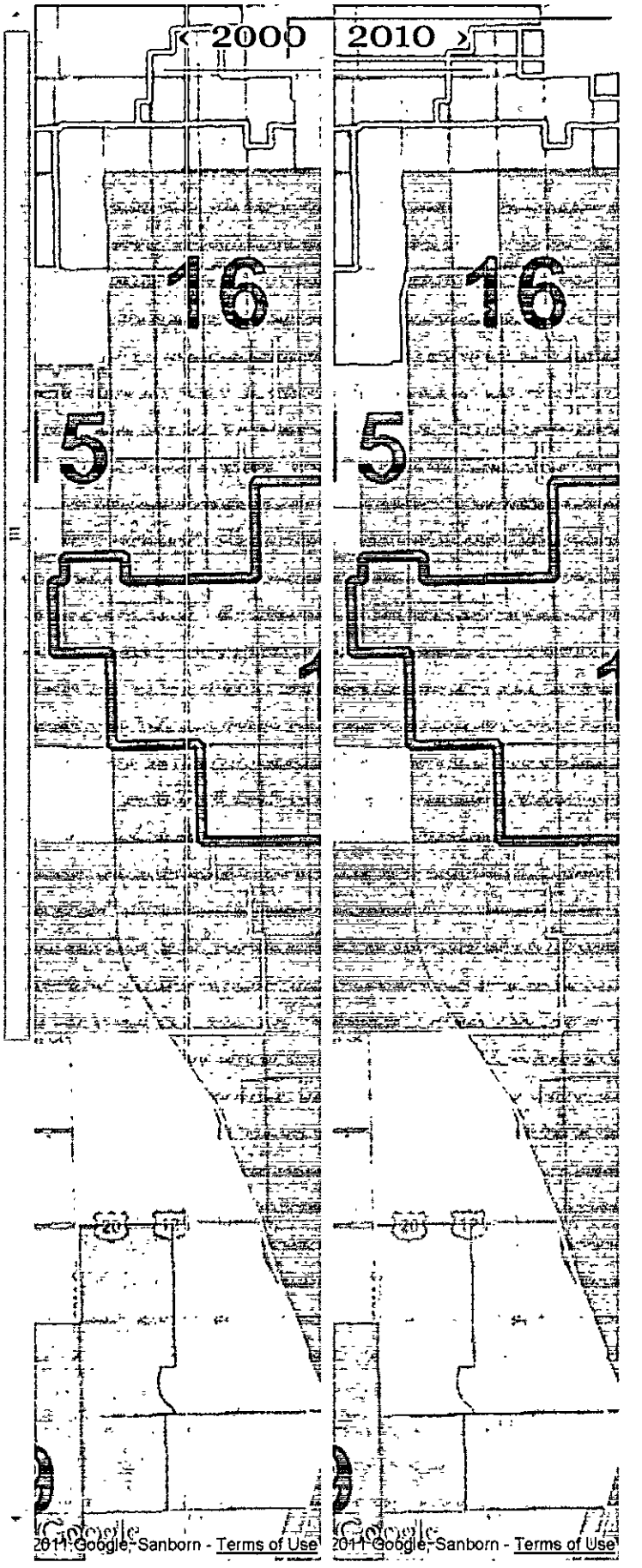

#12

Chicago Tribune

# Reshaping Chicago's political map: race, ward-by-ward

By Emily Chow, Christopher Groskopf, Joe Germuska, Hal Dardick and Brian Boyer

116 Like

July 14, 2011

The Chicago City Council is preparing to redraw ward boundaries in a once-a-decade exercise that could reshape Chicago's political landscape. With sharp declines in the black and white population, Latinos look to make gains.

**Read the full story »**

## 18th ward

« Back to Chicago

Population by race, from the census*

| | 2000 | 2010 |
|---|---|---|
| Asian | 397 | 239 |
| Black | 37,533 | 36,919 |
| Hispanic | 6,945 | 13,108 |
| White | 11,391 | 4,735 |
| Other | 892 | 592 |

Total population




The blue line above indicates the target population for each ward after redistricting. The goal is for each ward to represent roughly the same number of people.

**18th ward neighborhoods & alderman profile »**

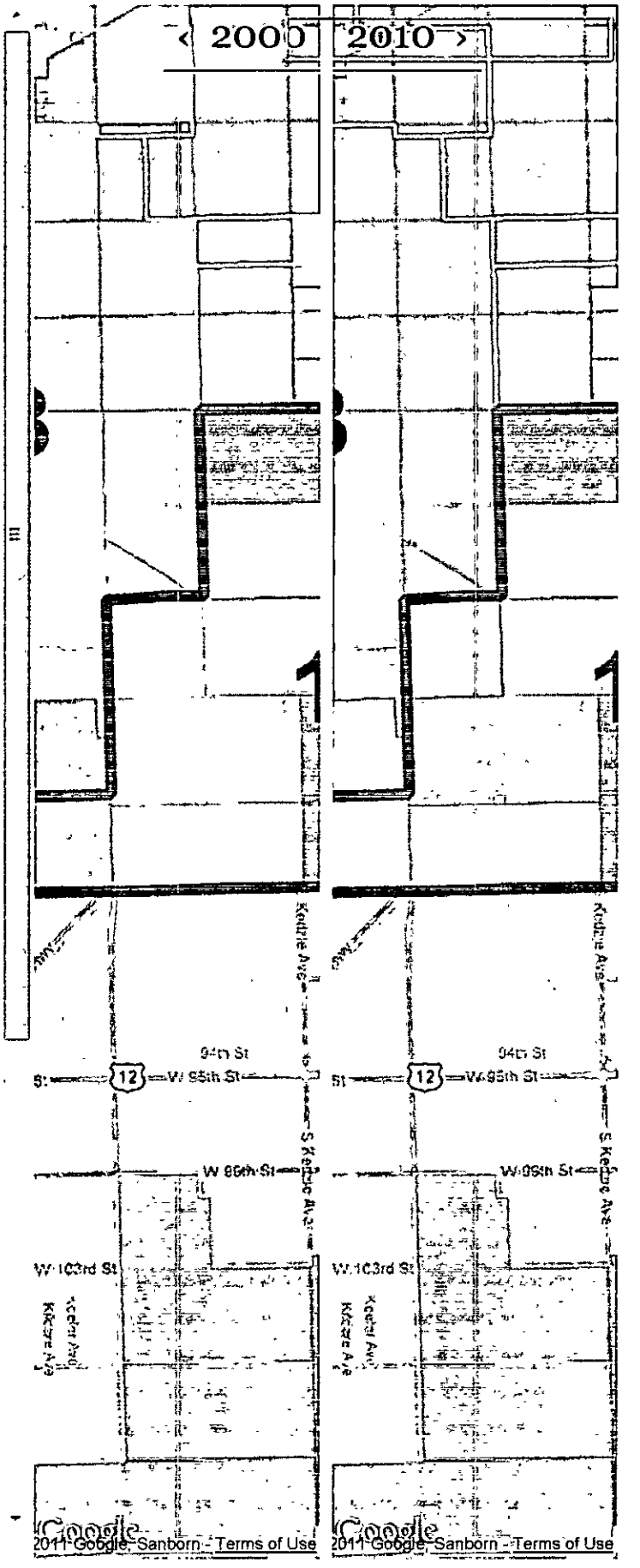

#13

Chicago Tribune

# Reshaping Chicago's political map: race, ward-by-ward

By Emily Chow, Christopher Groskopf, Joe Germuska, Hal Dardick and Brian Boyer

116 Like

July 14, 2011

The Chicago City Council is preparing to redraw ward boundaries in a once-a-decade exercise that could reshape Chicago's political landscape. With sharp declines in the black and white population, Latinos look to make gains.

**Read the full story »**

## 20th ward

« Back to Chicago

Population by race, from the census*

| | 2000 | 2010 |
|---|---|---|
| Asian | 257 | 617 |
| Black | 42,737 | 35,290 |
| Hispanic | 11,783 | 10,624 |
| White | 1,828 | 2,067 |
| Other | 569 | 665 |

Total population




The blue line above indicates the target population for each ward after redistricting. The goal is for each ward to represent roughly the same number of people.

**20th ward neighborhoods & alderman profile »**

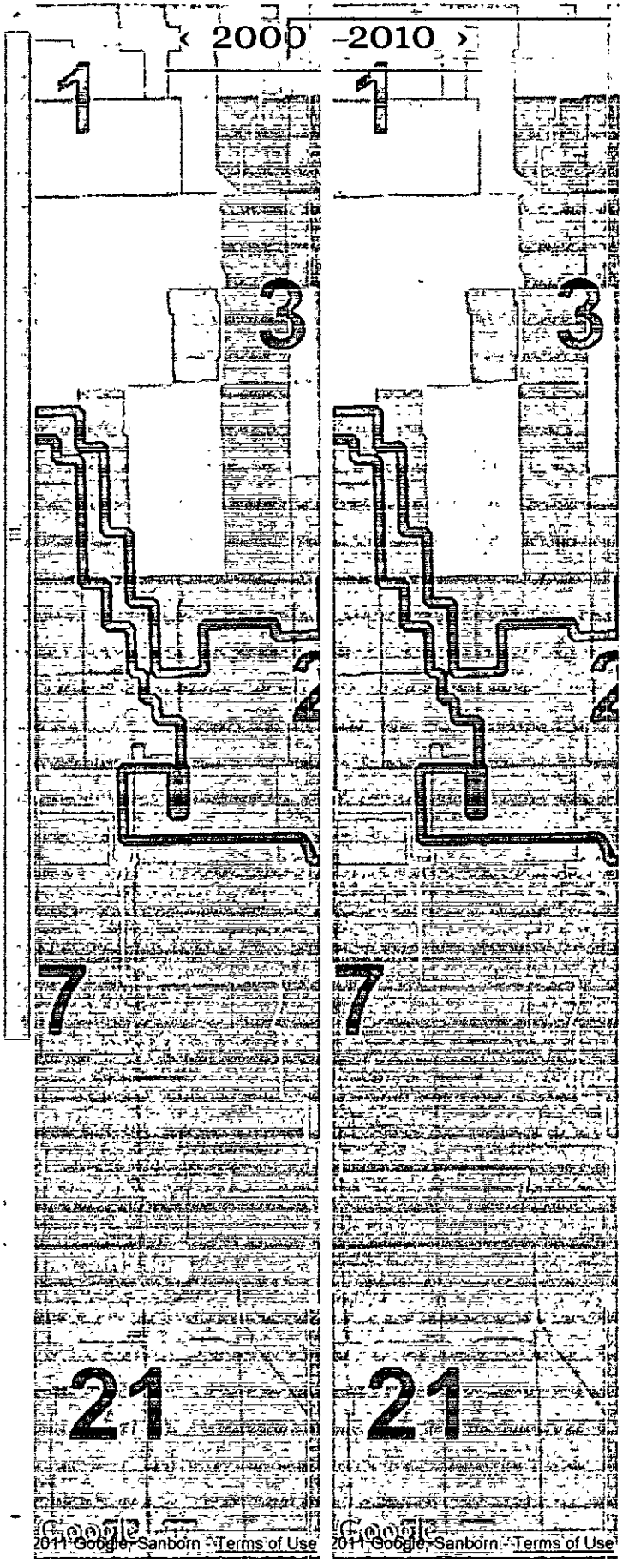

#14

Chicago Tribune

# Reshaping Chicago's political map: race, ward-by-ward

By Emily Chow, Christopher Groskopf, Joe Germuska, Hal Dardick and Brian Boyer

116 Like

July 14, 2011

The Chicago City Council is preparing to redraw ward boundaries in a once-a-decade exercise that could reshape Chicago's political landscape With sharp declines in the black and white population, Latinos look to make gains

**Read the full story »**

## 21st ward

« Back to Chicago

Population by race, from the census*

| | 2000 | 2010 |
|---|---|---|
| Asian | 29 | 20 |
| Black | 56,701 | 49,634 |
| Hispanic | 395 | 492 |
| White | 274 | 161 |
| Other | 493 | 538 |

Total population




The blue line above indicates the target population for each ward after redistricting. The goal is for each ward to represent roughly the same number of people.

**21st ward neighborhoods & alderman profile »**

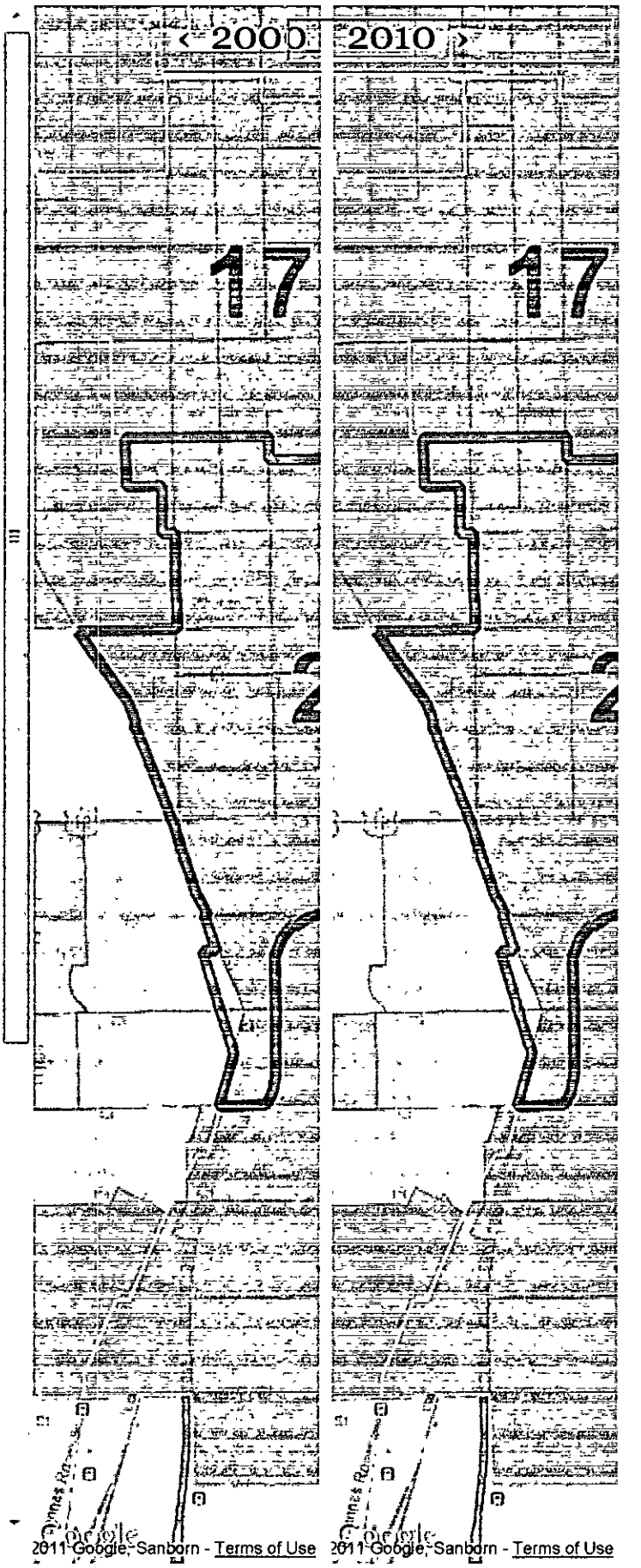

#15

Chicago Tribune

# Reshaping Chicago's political map: race, ward-by-ward

By Emily Chow, Christopher Groskopf, Joe Germuska, Hal Dardick and Brian Boyer

116 Like

July 14, 2011

The Chicago City Council is preparing to redraw ward boundaries in a once-a-decade exercise that could reshape Chicago's political landscape. With sharp declines in the black and white population, Latinos look to make gains.

**Read the full story »**

## 24th ward

« Back to Chicago

Population by race, from the census*

| | 2000 | 2010 |
|---|---|---|
| Asian | 62 | 78 |
| Black | 52,752 | 44,201 |
| Hispanic | 4,223 | 4,279 |
| White | 542 | 589 |
| Other | 367 | 440 |

Total population




The blue line above indicates the target population for each ward after redistricting. The goal is for each ward to represent roughly the same number of people.

**24th ward neighborhoods & alderman profile »**

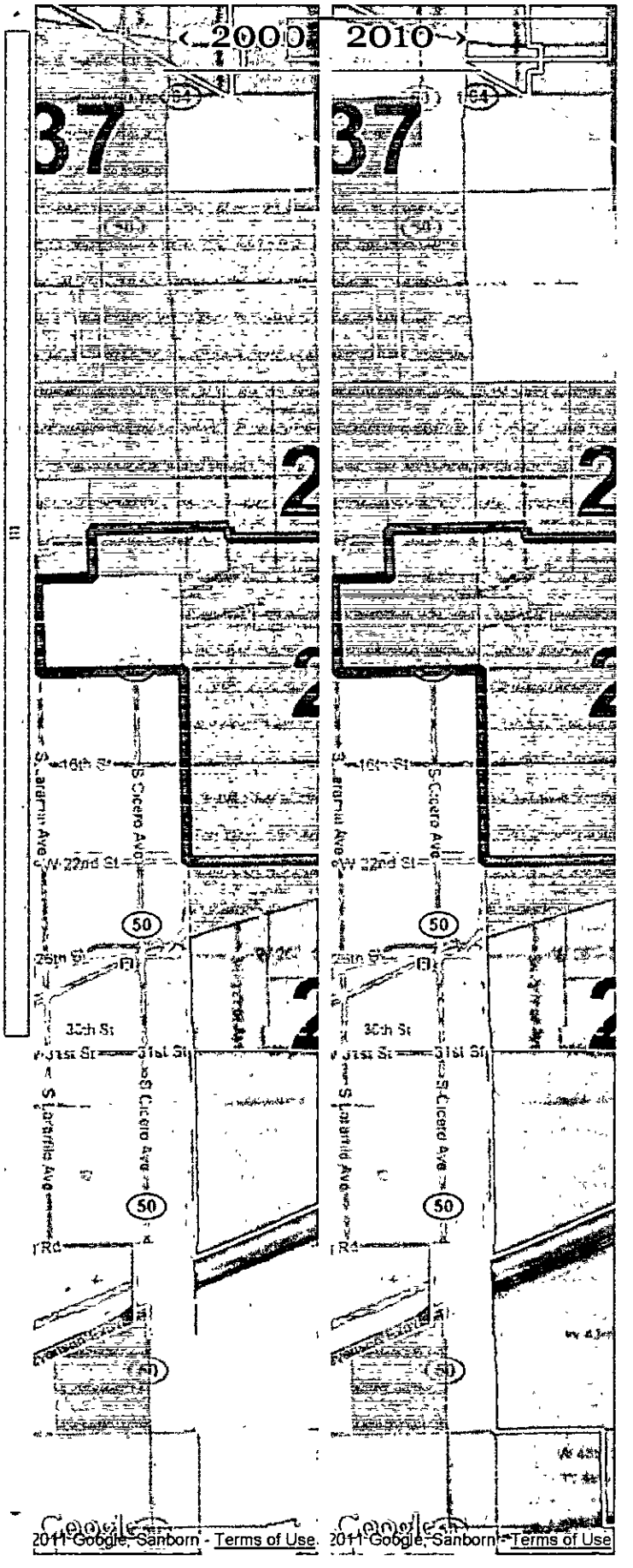

#16

Chicago Tribune

# Reshaping Chicago's political map: race, ward-by-ward

By Emily Chow, Christopher Groskopf, Joe Germuska, Hal Dardick and Brian Boyer

116 Like

July 14, 2011

The Chicago City Council is preparing to redraw ward boundaries in a once-a-decade exercise that could reshape Chicago's political landscape. With sharp declines in the black and white population, Latinos look to make gains.

**Read the full story »**

## 27th ward

« Back to Chicago

Population by race, from the census*

| | 2000 | 2010 |
|---|---|---|
| Asian | 516 | 1,902 |
| Black | 35,468 | 23,999 |
| Hispanic | 8,621 | 8,606 |
| White | 9,049 | 15,857 |
| Other | 765 | 897 |

Total population




The blue line above indicates the target population for each ward after redistricting. The goal is for each ward to represent roughly the same number of people.

**27th ward neighborhoods & alderman profile »**

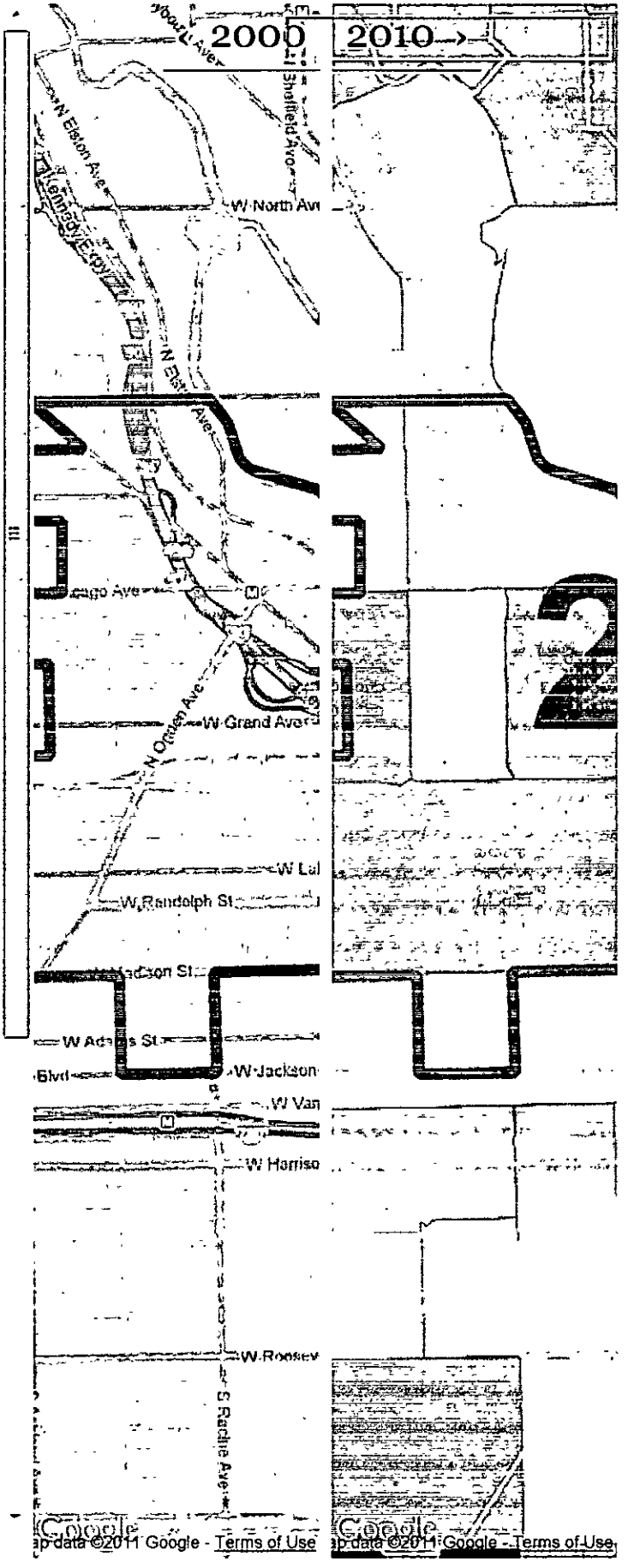

#17

Chicago Tribune

# Reshaping Chicago's political map: race, ward-by-ward

By Emily Chow, Christopher Groskopf, Joe Germuska, Hal Dardick and Brian Boyer

116 Like

July 14, 2011

The Chicago City Council is preparing to redraw ward boundaries in a once-a-decade exercise that could reshape Chicago's political landscape. With sharp declines in the black and white population, Latinos look to make gains.

**Read the full story »**

## 28th ward

« Back to Chicago

Population by race, from the census*

| | 2000 | 2010 |
|---|---|---|
| Asian | 97 | 149 |
| Black | 49,697 | 40,823 |
| Hispanic | 6,913 | 6,247 |
| White | 723 | 1,044 |
| Other | 353 | 498 |

Total population




The blue line above indicates the target population for each ward after redistricting. The goal is for each ward to represent roughly the same number of people.

**28th ward neighborhoods & alderman profile »**



#18

Chicago Tribune

# Reshaping Chicago's political map: race, ward-by-ward

By Emily Chow, Christopher Groskopf, Joe Germuska, Hal Dardick and Brian Boyer

116 Like

July 14, 2011

The Chicago City Council is preparing to redraw ward boundaries in a once-a-decade exercise that could reshape Chicago's political landscape. With sharp declines in the black and white population, Latinos look to make gains.

**Read the full story »**

## 29th ward

« Back to Chicago

Population by race, from the census*

| | 2000 | 2010 |
|---|---|---|
| Asian | 842 | 613 |
| Black | 41,557 | 33,767 |
| Hispanic | 10,707 | 13,825 |
| White | 4,466 | 2,446 |
| Other | 586 | 555 |

Total population

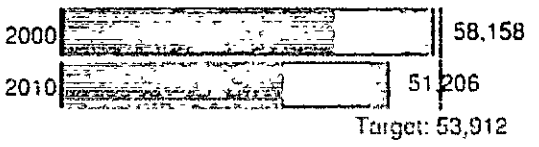


The blue line above indicates the target population for each ward after redistricting. The goal is for each ward to represent roughly the same number of people.

**29th ward neighborhoods & alderman profile »**

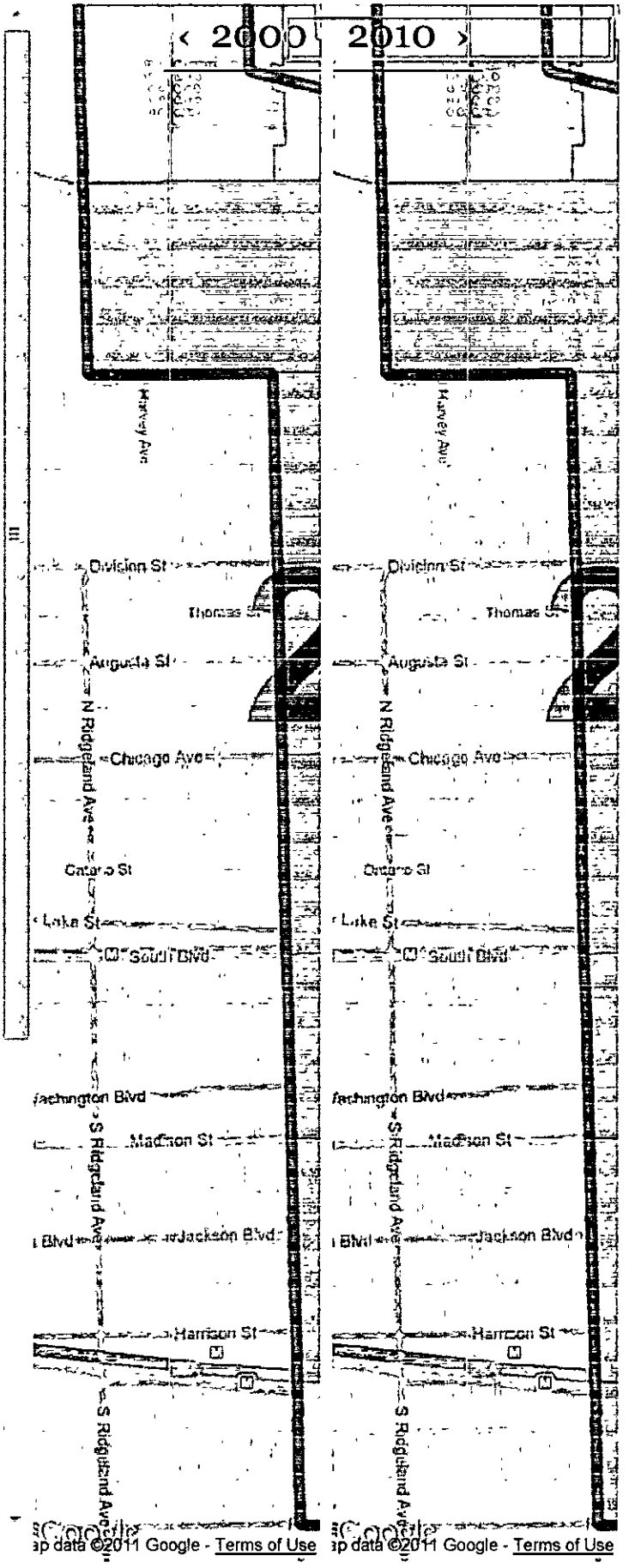

#19

Chicago Tribune

# Reshaping Chicago's political map: race, ward-by-ward

By Emily Chow, Christopher Groskopf, Joe Germuska, Hal Dardick and Brian Boyer

116 Like

July 14, 2011

The Chicago City Council is preparing to redraw ward boundaries in a once-a-decade exercise that could reshape Chicago's political landscape. With sharp declines in the black and white population, Latinos look to make gains

**Read the full story »**

## 34th ward

« Back to Chicago

Population by race, from the census*

| | 2000 | 2010 |
|---|---|---|
| Asian | 30 | 36 |
| Black | 56,517 | 46,787 |
| Hispanic | 518 | 626 |
| White | 366 | 242 |
| Other | 501 | 554 |

Total population




The blue line above indicates the target population for each ward after redistricting. The goal is for each ward to represent roughly the same number of people

**34th ward neighborhoods & alderman profile »**

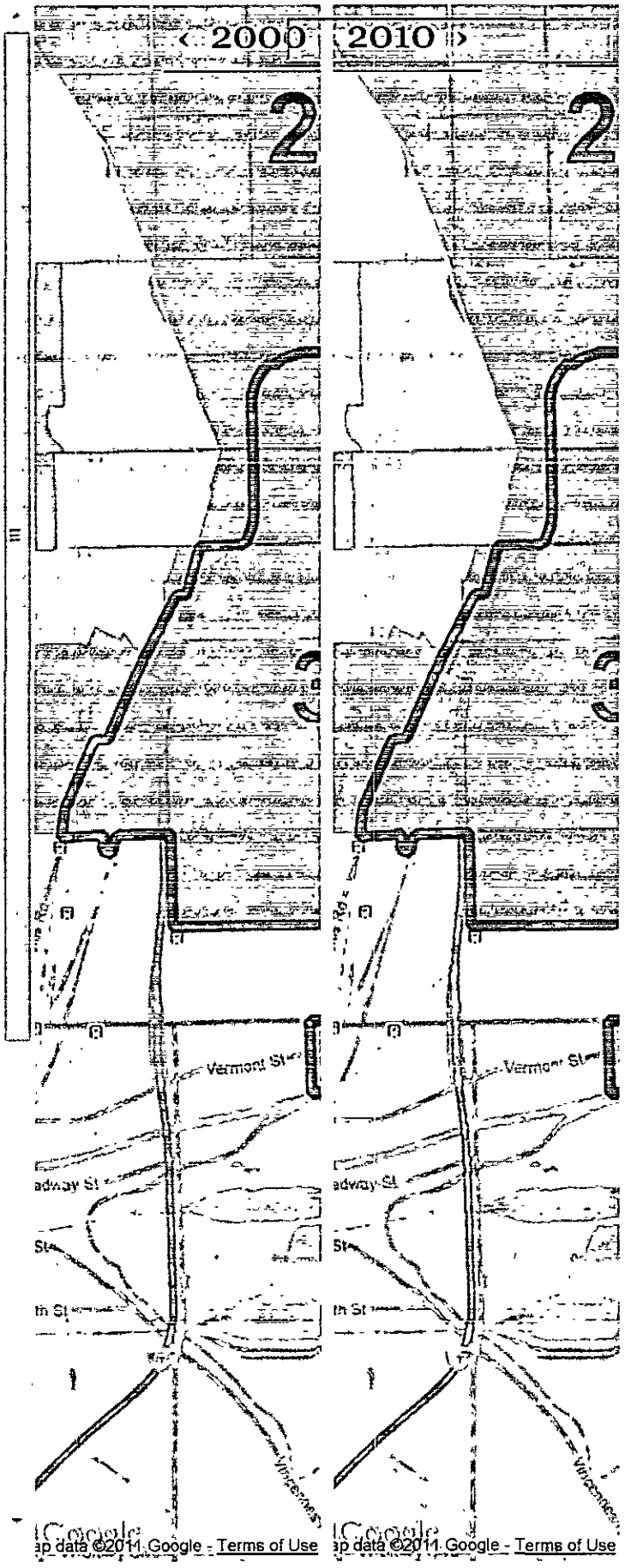

#20

Chicago Tribune

# Reshaping Chicago's political map: race, ward-by-ward

By Emily Chow, Christopher Groskopf, Joe Germuska, Hal Dardick and Brian Boyer

116 Like

July 14, 2011

The Chicago City Council is preparing to redraw ward boundaries in a once-a-decade exercise that could reshape Chicago's political landscape. With sharp declines in the black and white population, Latinos look to make gains.

**Read the full story »**

## 37th ward

« Back to Chicago

Population by race, from the census*

| | 2000 | 2010 |
|---|---|---|
| Asian | 292 | 237 |
| Black | 42,453 | 32,091 |
| Hispanic | 13,259 | 17,323 |
| White | 2,339 | 1,127 |
| Other | 492 | 435 |

Total population




The blue line above indicates the target population for each ward after redistricting. The goal is for each ward to represent roughly the same number of people.

**37th ward neighborhoods & alderman profile »**

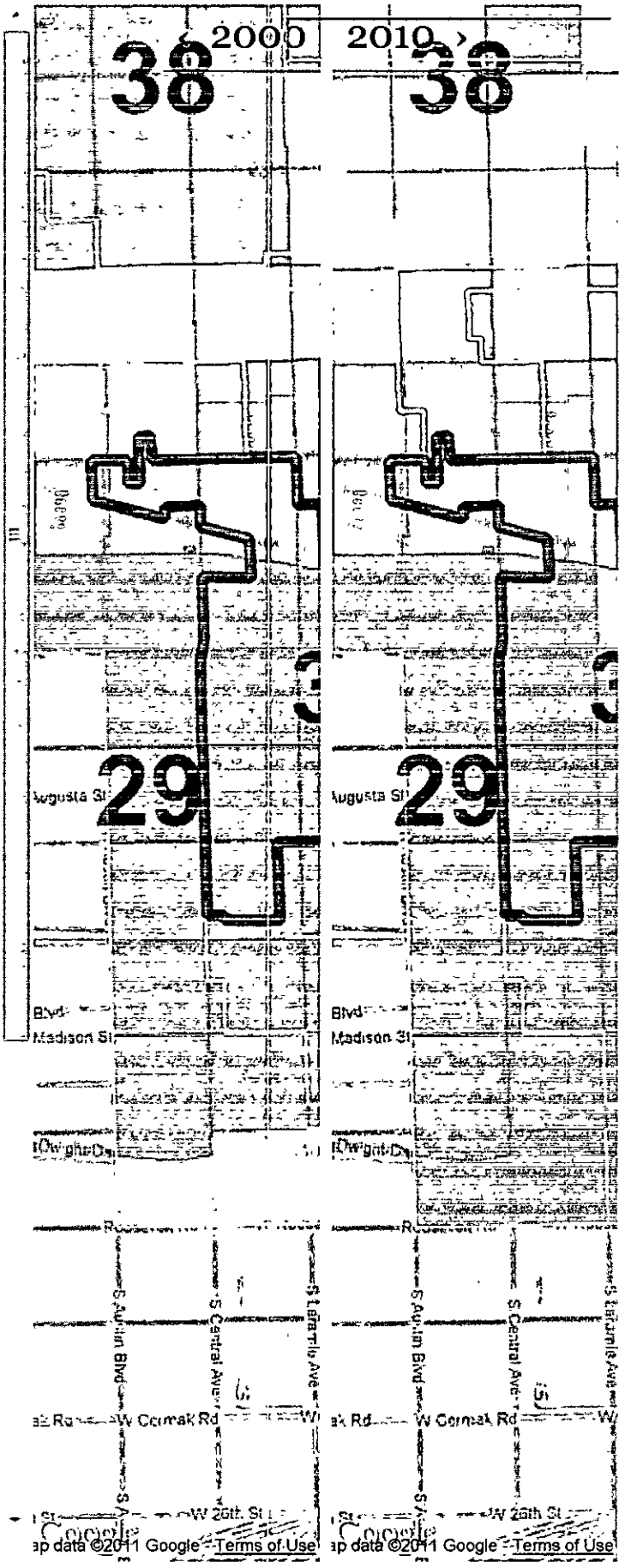




3

#1 17 WHITE WARDS 17

MAP #3

Chicago Tribune

# Reshaping Chicago's political map: race, ward-by-ward

By Emily Chow, Christopher Groskopf, Joe Germuska, Hal Dardick and Brian Boyer

116 Like

July 14, 2011

The Chicago City Council is preparing to redraw ward boundaries in a once-a-decade exercise that could reshape Chicago's political landscape. With sharp declines in the black and white population, Latinos look to make gains.

**Read the full story »**

## 1st ward

« Back to Chicago

Population by race, from the census*

| | 2000 | 2010 |
|---|---|---|
| Asian | 1,008 | 2,259 |
| Black | 3,694 | 2,514 |
| Hispanic | 32,788 | 19,219 |
| White | 20,539 | 30,310 |
| Other | 1,469 | 1,220 |

Total population




The blue line above indicates the target population for each ward after redistricting. The goal is for each ward to represent roughly the same number of people.

**1st ward neighborhoods & alderman profile »**

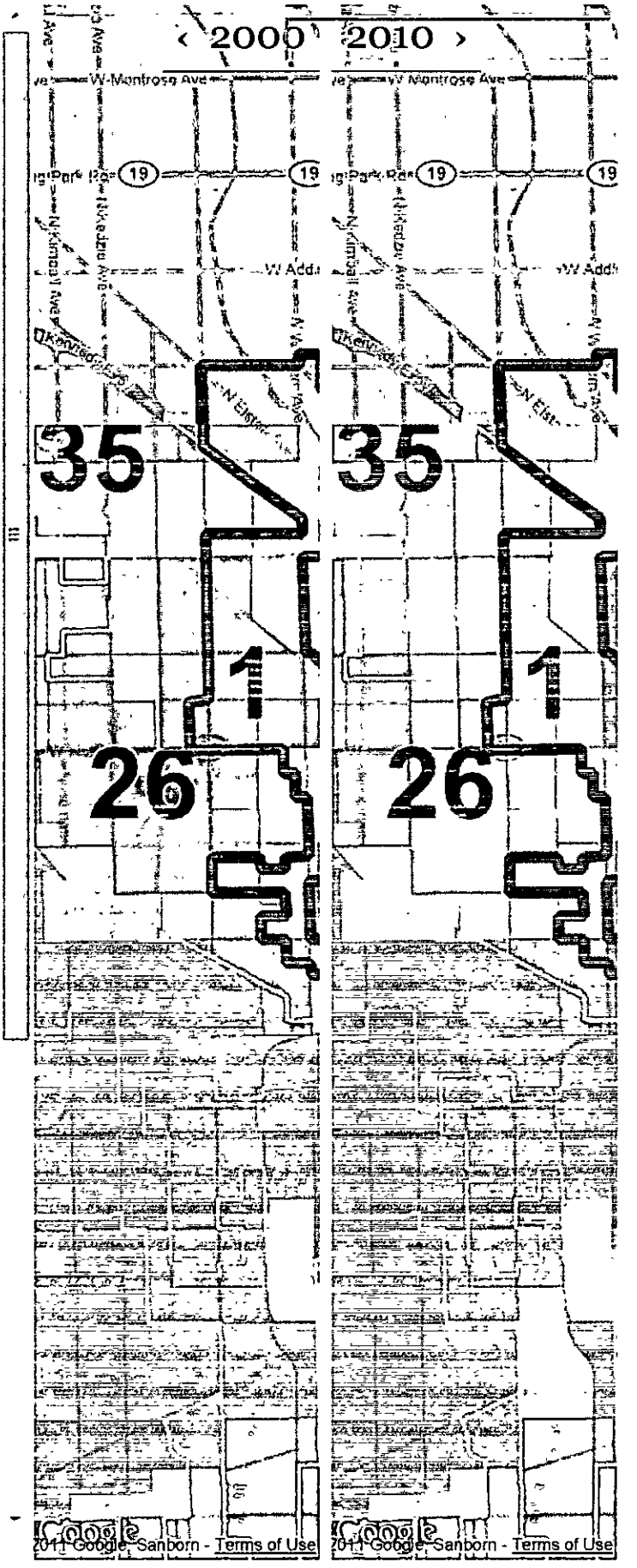

Chicago Tribune

# Reshaping Chicago's political map: race, ward-by-ward

By Emily Chow, Christopher Groskopf, Joe Germuska, Hal Dardick and Brian Boyer

116 Like

July 14, 2011

The Chicago City Council is preparing to redraw ward boundaries in a once-a-decade exercise that could reshape Chicago's political landscape. With sharp declines in the black and white population, Latinos look to make gains

**Read the full story »**

## 19th ward

« Back to Chicago

Population by race, from the census*

| | 2000 | 2010 |
|---|---|---|
| Asian | 252 | 314 |
| Black | 14,152 | 14,141 |
| Hispanic | 1,775 | 2,800 |
| White | 38,367 | 34,608 |
| Other | 846 | 784 |

Total population




The blue line above indicates the target population for each ward after redistricting. The goal is for each ward to represent roughly the same number of people.

**19th ward neighborhoods & alderman profile »**

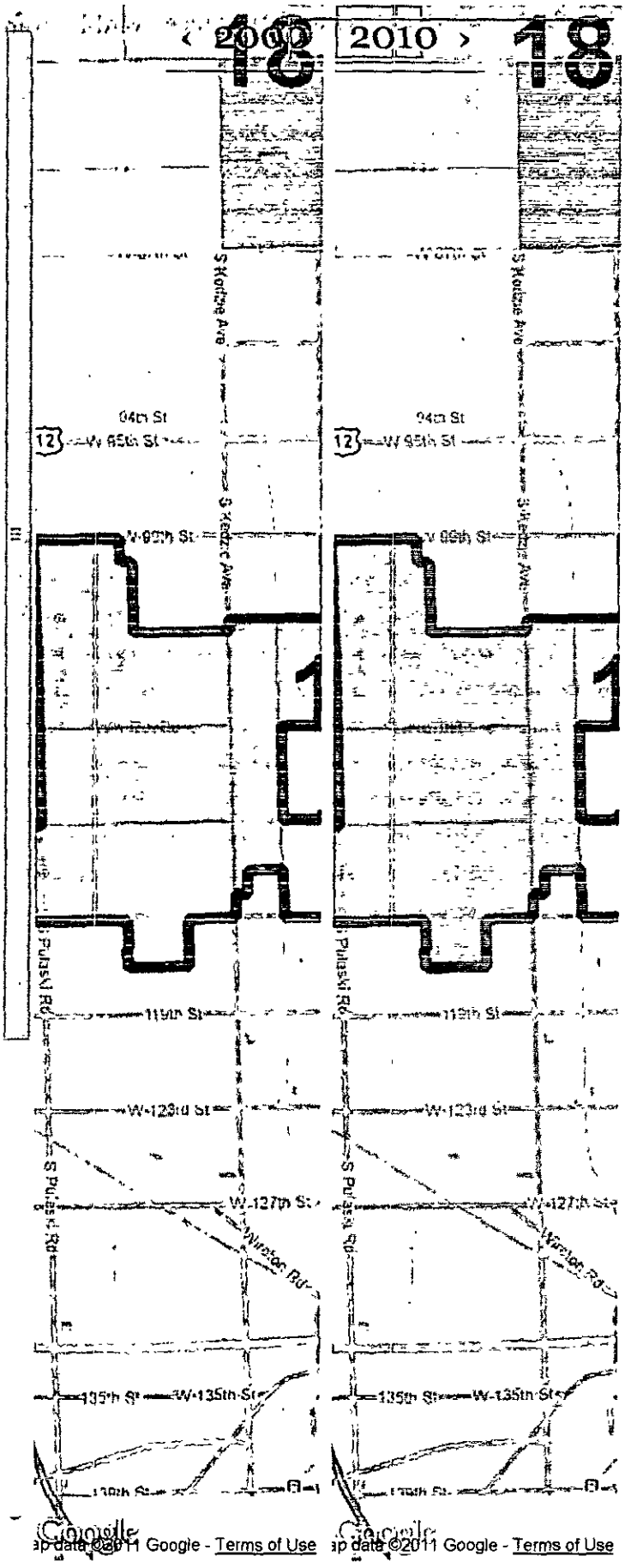

#3

Chicago Tribune

# Reshaping Chicago's political map: race, ward-by-ward

By Emily Chow, Christopher Groskopf, Joe Germuska, Hal Dardick and Brian Boyer

116 Like

July 14, 2011

The Chicago City Council is preparing to redraw ward boundaries in a once-a-decade exercise that could reshape Chicago's political landscape. With sharp declines in the black and white population, Latinos look to make gains.

**Read the full story »**

## 32nd ward

« Back to Chicago

Population by race, from the census*

| | 2000 | 2010 |
|---|---|---|
| Asian | 1,746 | 2,806 |
| Black | 1,897 | 1,710 |
| Hispanic | 10,450 | 6,731 |
| White | 43,843 | 50,955 |
| Other | 1,520 | 1,313 |

Total population




The blue line above indicates the target population for each ward after redistricting. The goal is for each ward to represent roughly the same number of people

**32nd ward neighborhoods & alderman profile »**

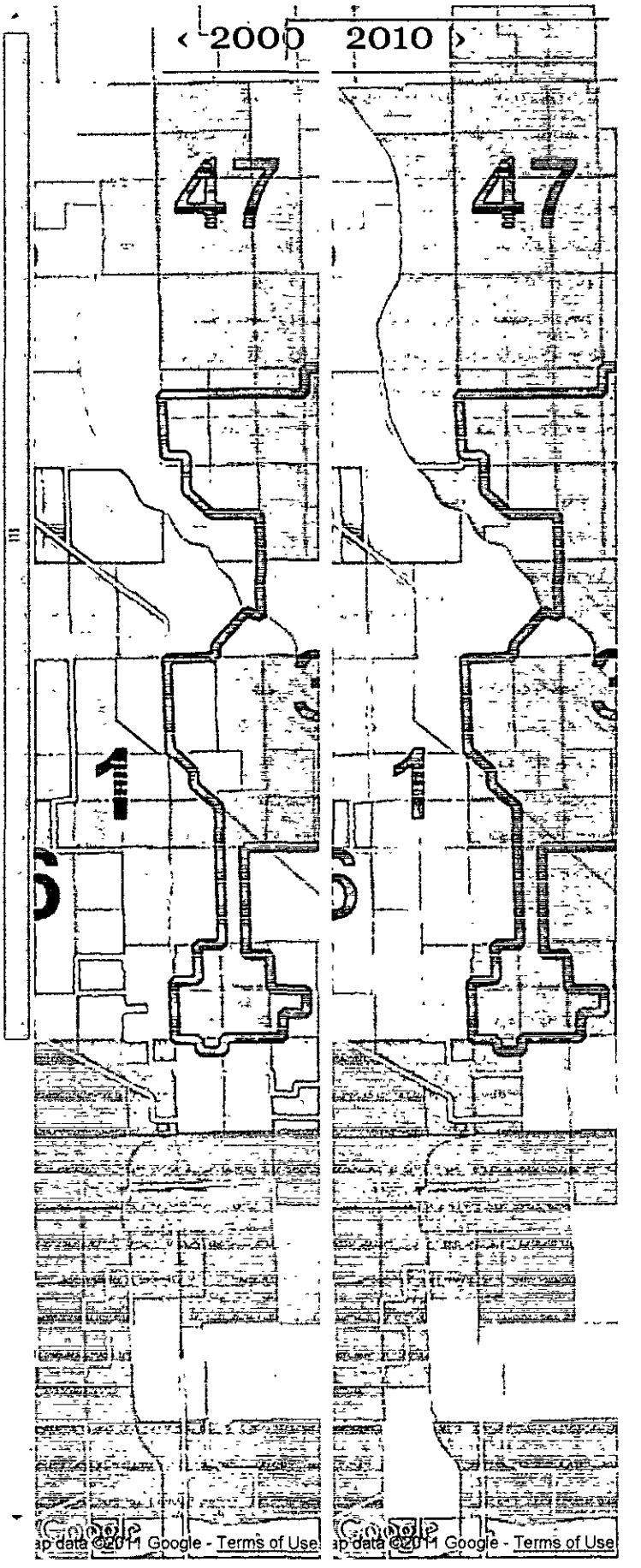

#4

Chicago Tribune

# Reshaping Chicago's political map: race, ward-by-ward

By Emily Chow, Christopher Groskopf, Joe Germuska, Hal Dardick and Brian Boyer

116 Like

July 14, 2011

The Chicago City Council is preparing to redraw ward boundaries in a once-a-decade exercise that could reshape Chicago's political landscape. With sharp declines in the black and white population, Latinos look to make gains.

**Read the full story »**

## 36th ward

« Back to Chicago

Population by race, from the census*

| | 2000 | 2010 |
|---|---|---|
| Asian | 1,822 | 2,082 |
| Black | 2,834 | 3,330 |
| Hispanic | 11,846 | 19,594 |
| White | 41,898 | 34,705 |
| Other | 1,091 | 762 |

Total population




The blue line above indicates the target population for each ward after redistricting. The goal is for each ward to represent roughly the same number of people.

**36th ward neighborhoods & alderman profile »**

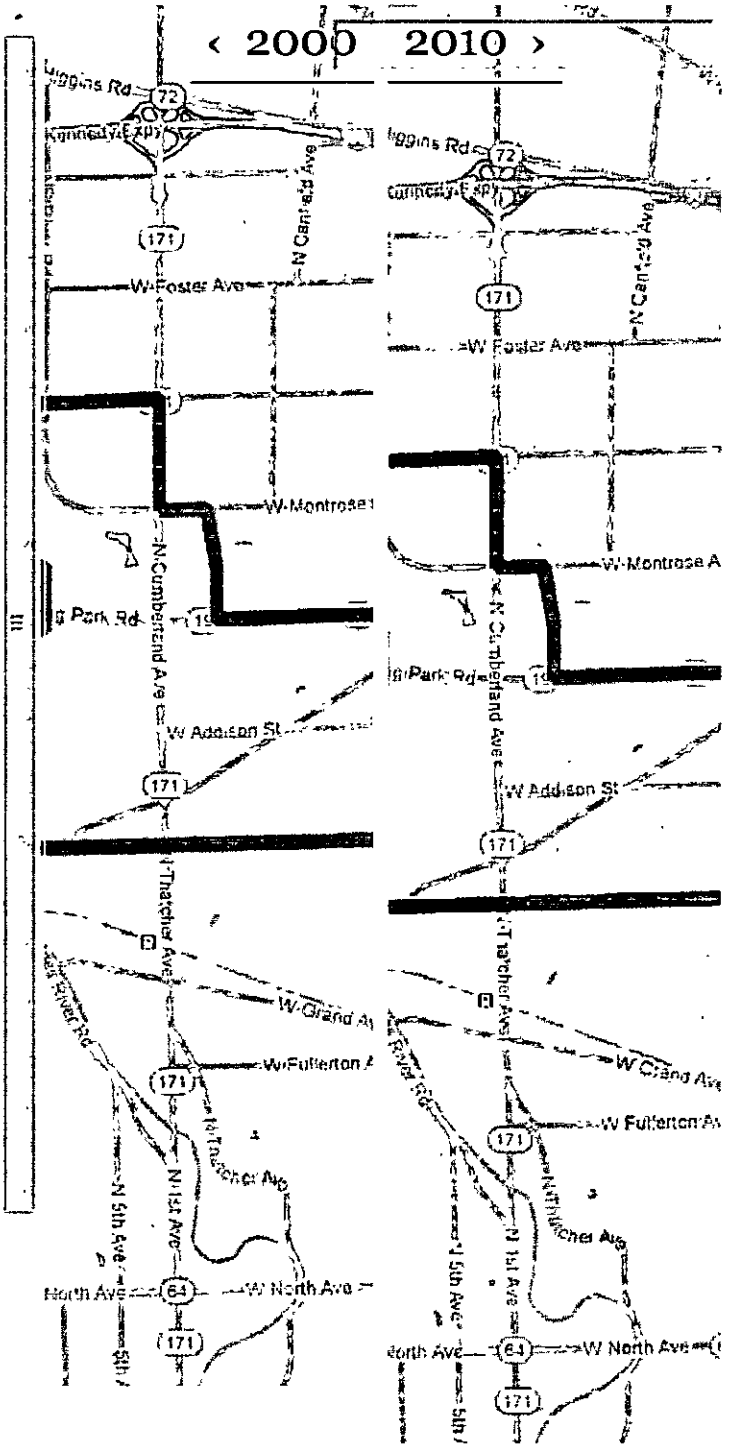


Map data ©2011 Google - Terms of Use

#5

Chicago Tribune

# Reshaping Chicago's political map: race, ward-by-ward

By Emily Chow, Christopher Groskopf, Joe Germuska, Hal Dardick and Brian Boyer

116 Like

July 14, 2011

The Chicago City Council is preparing to redraw ward boundaries in a once-a-decade exercise that could reshape Chicago's political landscape. With sharp declines in the black and white population, Latinos look to make gains.

Read the full story »

## 38th ward

« Back to Chicago

Population by race, from the census*

| | 2000 | 2010 |
|---|---|---|
| Asian | 2,362 | 2,580 |
| Black | 464 | 825 |
| Hispanic | 12,636 | 21,137 |
| White | 42,252 | 33,332 |
| Other | 1,730 | 936 |

Total population




The blue line above indicates the target population for each ward after redistricting. The goal is for each ward to represent roughly the same number of people.

38th ward neighborhoods & alderman profile »



#6

Chicago Tribune

# Reshaping Chicago's political map: race, ward-by-ward

By Emily Chow, Christopher Groskopf, Joe Germuska, Hal Dardick and Brian Boyer

116 Like

July 14, 2011

The Chicago City Council is preparing to redraw ward boundaries in a once-a-decade exercise that could reshape Chicago's political landscape. With sharp declines in the black and white population, Latinos look to make gains.

Read the full story »

## 39th ward

« Back to Chicago

Population by race, from the census*

| | 2000 | 2010 |
|---|---|---|
| Asian | 11,140 | 9,807 |
| Black | 1,417 | 1,925 |
| Hispanic | 17,182 | 18,395 |
| White | 27,149 | 23,789 |
| Other | 2,439 | 1,893 |

Total population




The blue line above indicates the target population for each ward after redistricting. The goal is for each ward to represent roughly the same number of people.

39th ward neighborhoods & alderman profile »

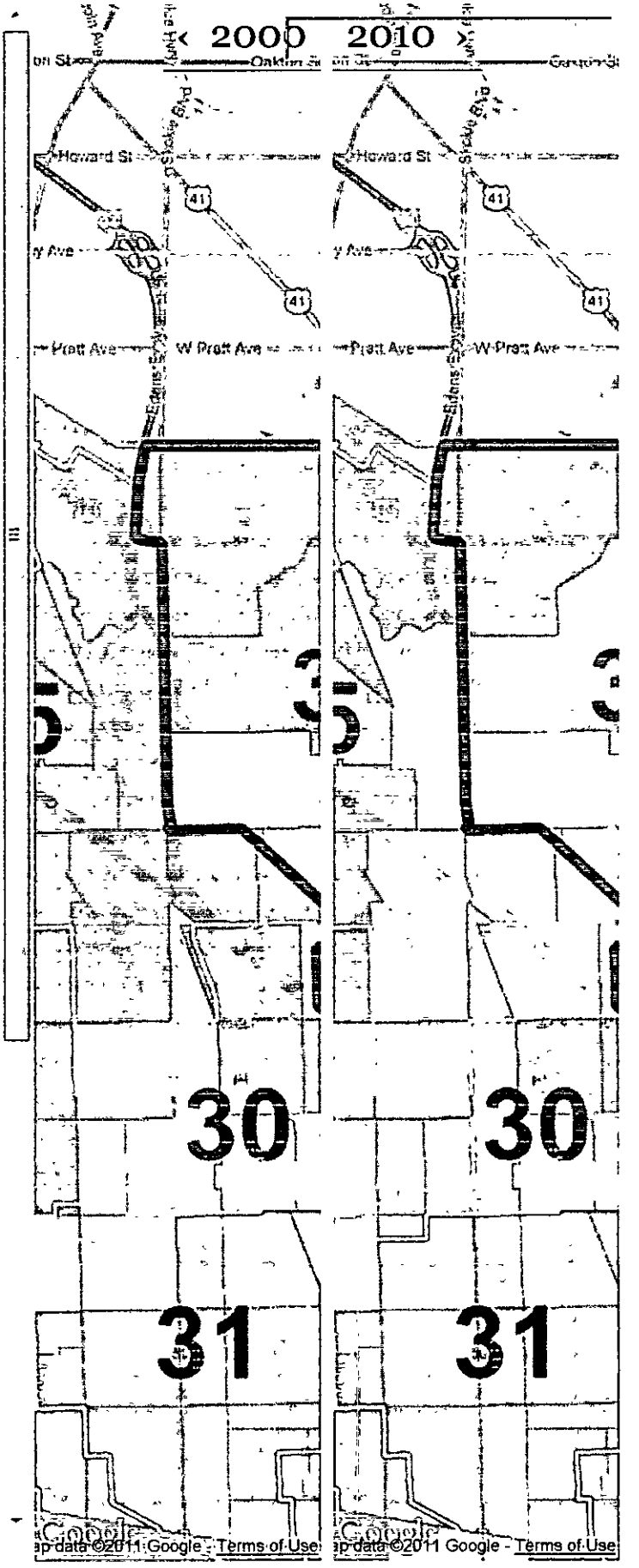

#7

Chicago Tribune

# Reshaping Chicago's political map: race, ward-by-ward

By Emily Chow, Christopher Groskopf, Joe Germuska, Hal Dardick and Brian Boyer

116 Like

July 14, 2011

The Chicago City Council is preparing to redraw ward boundaries in a once-a-decade exercise that could reshape Chicago's political landscape. With sharp declines in the black and white population, Latinos look to make gains.

**Read the full story »**

## 40th ward

« Back to Chicago

Population by race, from the census*

| | 2000 | 2010 |
|---|---|---|
| Asian | 11,008 | 8,715 |
| Black | 4,229 | 4,553 |
| Hispanic | 14,772 | 12,522 |
| White | 26,614 | 26,083 |
| Other | 2,913 | 1,566 |

Total population




The blue line above indicates the target population for each ward after redistricting. The goal is for each ward to represent roughly the same number of people.

**40th ward neighborhoods & alderman profile »**

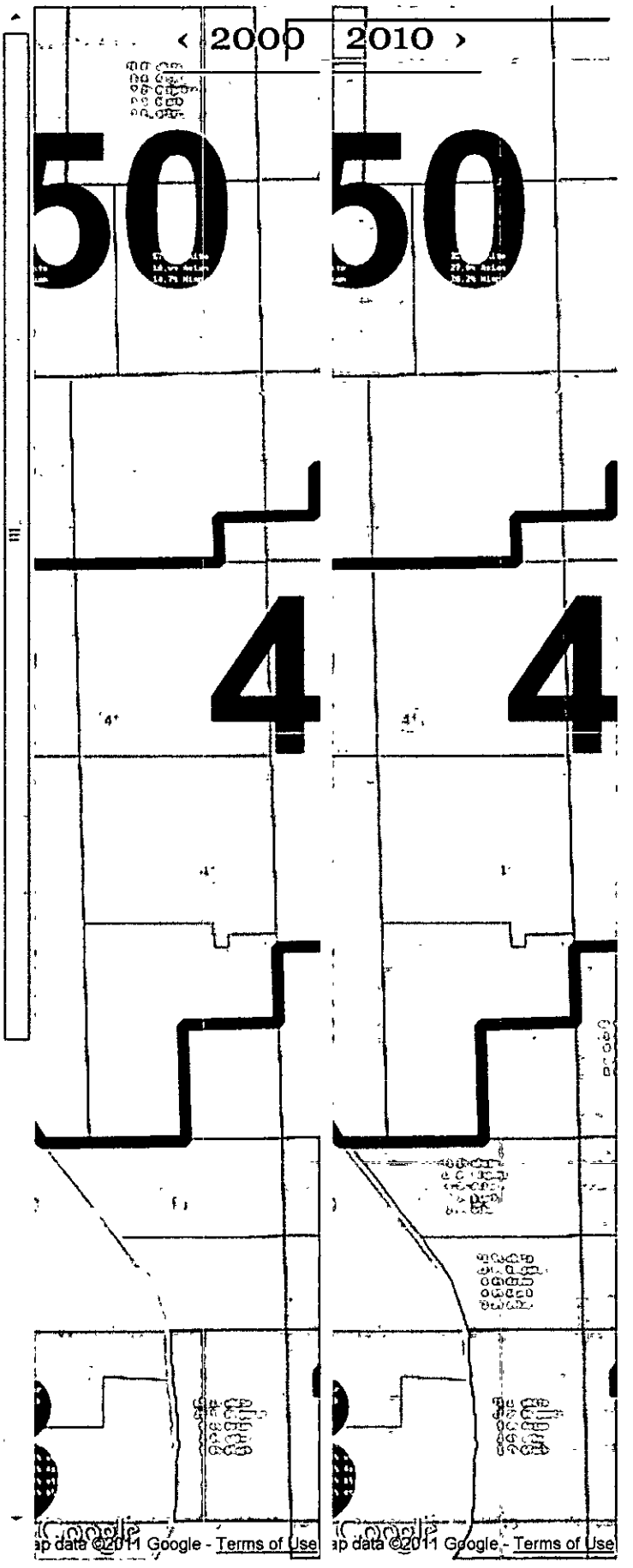

#8

Chicago Tribune

# Reshaping Chicago's political map: race, ward-by-ward

By Emily Chow, Christopher Groskopf, Joe Germuska, Hal Dardick and Brian Boyer

July 14, 2011

116 Like

The Chicago City Council is preparing to redraw ward boundaries in a once-a-decade exercise that could reshape Chicago's political landscape. With sharp declines in the black and white population, Latinos look to make gains.

**Read the full story »**

## 41st ward

« Back to Chicago

Population by race, from the census*

| | 2000 | 2010 |
|---|---|---|
| Asian | 2,367 | 3,124 |
| Black | 586 | 594 |
| Hispanic | 3,488 | 6,147 |
| White | 52,239 | 49,217 |
| Other | 781 | 938 |

Total population




The blue line above indicates the target population for each ward after redistricting. The goal is for each ward to represent roughly the same number of people.

**41st ward neighborhoods & alderman profile »**

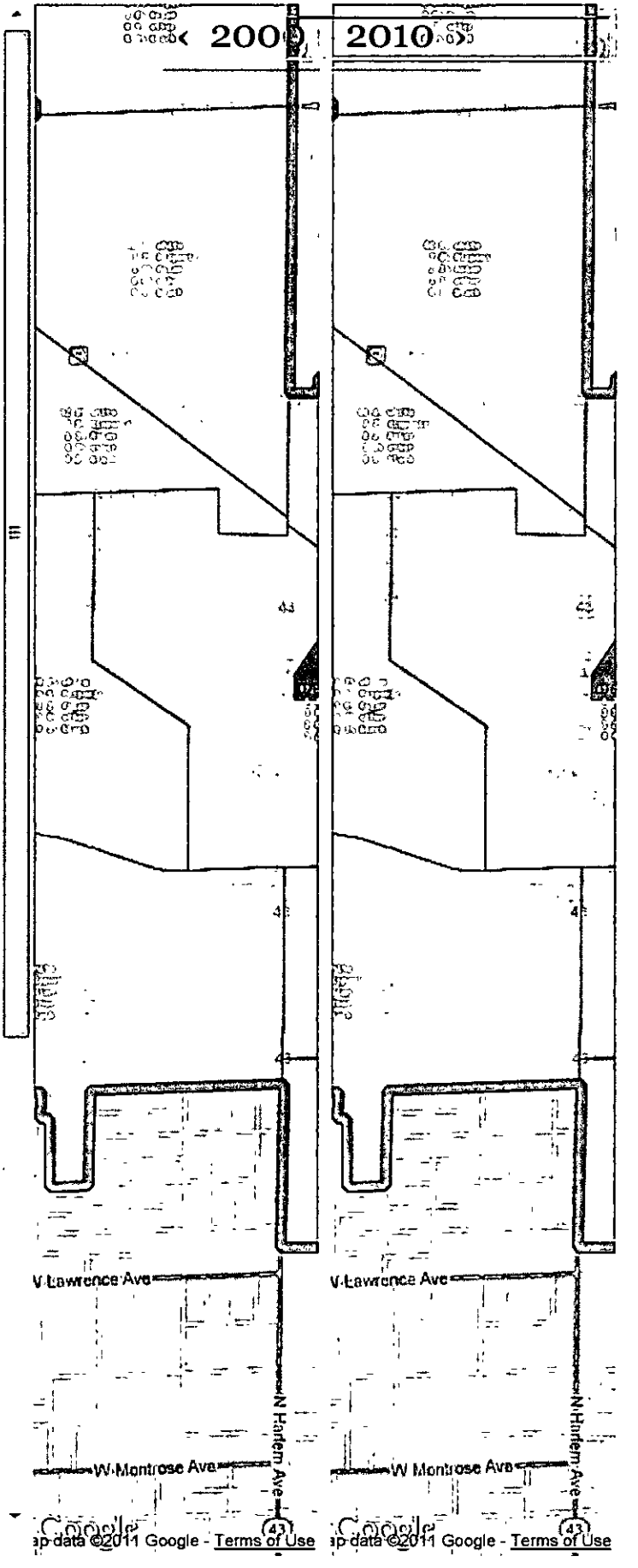

#9

Chicago Tribune

# Reshaping Chicago's political map: race, ward-by-ward

By Emily Chow, Christopher Groskopf, Joe Germuska, Hal Dardick and Brian Boyer

July 14, 2011

116 Like

The Chicago City Council is preparing to redraw ward boundaries in a once-a-decade exercise that could reshape Chicago's political landscape. With sharp declines in the black and white population, Latinos look to make gains.

**Read the full story »**

## 42nd ward

« Back to Chicago

Population by race, from the census*

| | 2000 | 2010 |
|---|---|---|
| Asian | 5,274 | 11,080 |
| Black | 4,774 | 4,451 |
| Hispanic | 2,602 | 4,294 |
| White | 45,715 | 57,550 |
| Other | 1,150 | 1,841 |

Total population




The blue line above indicates the target population for each ward after redistricting. The goal is for each ward to represent roughly the same number of people.

**42nd ward neighborhoods & alderman profile »**

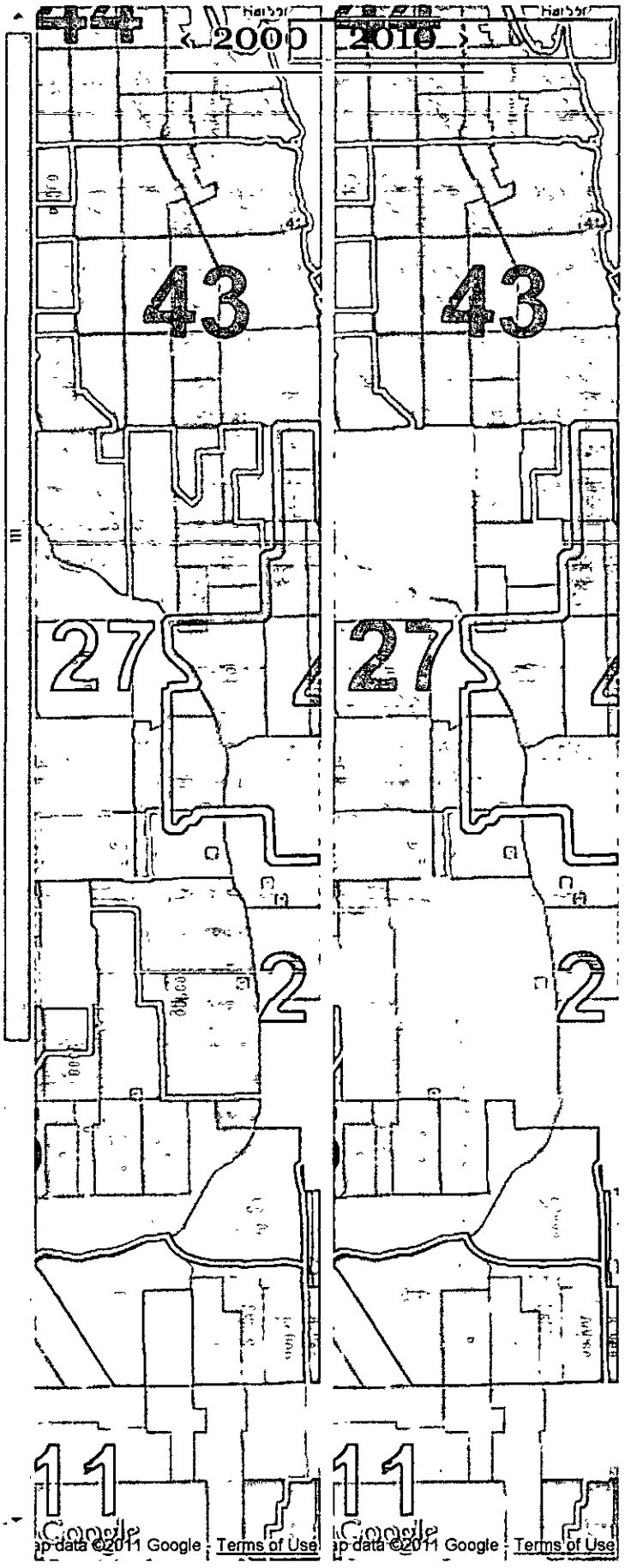

#10

Chicago Tribune

# Reshaping Chicago's political map: race, ward-by-ward

By Emily Chow, Christopher Groskopf, Joe Germuska, Hal Dardick and Brian Boyer

July 14, 2011

116 Like

The Chicago City Council is preparing to redraw ward boundaries in a once-a-decade exercise that could reshape Chicago's political landscape. With sharp declines in the black and white population, Latinos look to make gains.

**Read the full story »**

## 43rd ward

« Back to Chicago

Population by race, from the census*

| | 2000 | 2010 |
|---|---|---|
| Asian | 2,349 | 3,121 |
| Black | 3,023 | 2,647 |
| Hispanic | 2,193 | 2,592 |
| White | 50,956 | 47,231 |
| Other | 1,001 | 1,155 |

Total population




The blue line above indicates the target population for each ward after redistricting. The goal is for each ward to represent roughly the same number of people.

**43rd ward neighborhoods & alderman profile »**

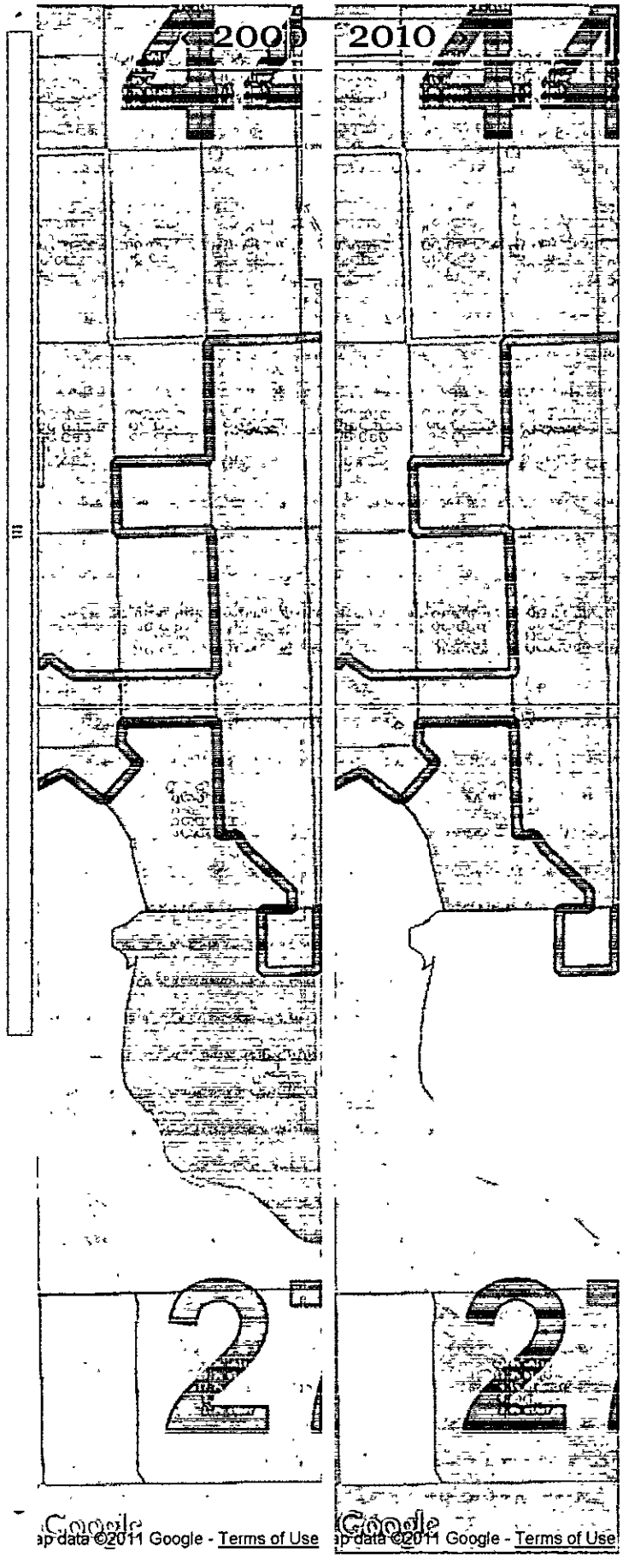

#11

Chicago Tribune

# Reshaping Chicago's political map: race, ward-by-ward

By Emily Chow, Christopher Groskopf, Joe Germuska, Hal Dardick and Brian Boyer

116 Like

July 14, 2011

The Chicago City Council is preparing to redraw ward boundaries in a once-a-decade exercise that could reshape Chicago's political landscape. With sharp declines in the black and white population, Latinos look to make gains.

Read the full story »

## 44th ward

« Back to Chicago

Population by race, from the census*

| | 2000 | 2010 |
|---|---|---|
| Asian | 3,199 | 3,491 |
| Black | 1,961 | 1,711 |
| Hispanic | 3,869 | 3,722 |
| White | 49,354 | 47,953 |
| Other | 1,053 | 1,220 |

Total population




The blue line above indicates the target population for each ward after redistricting. The goal is for each ward to represent roughly the same number of people.

44th ward neighborhoods & alderman profile »

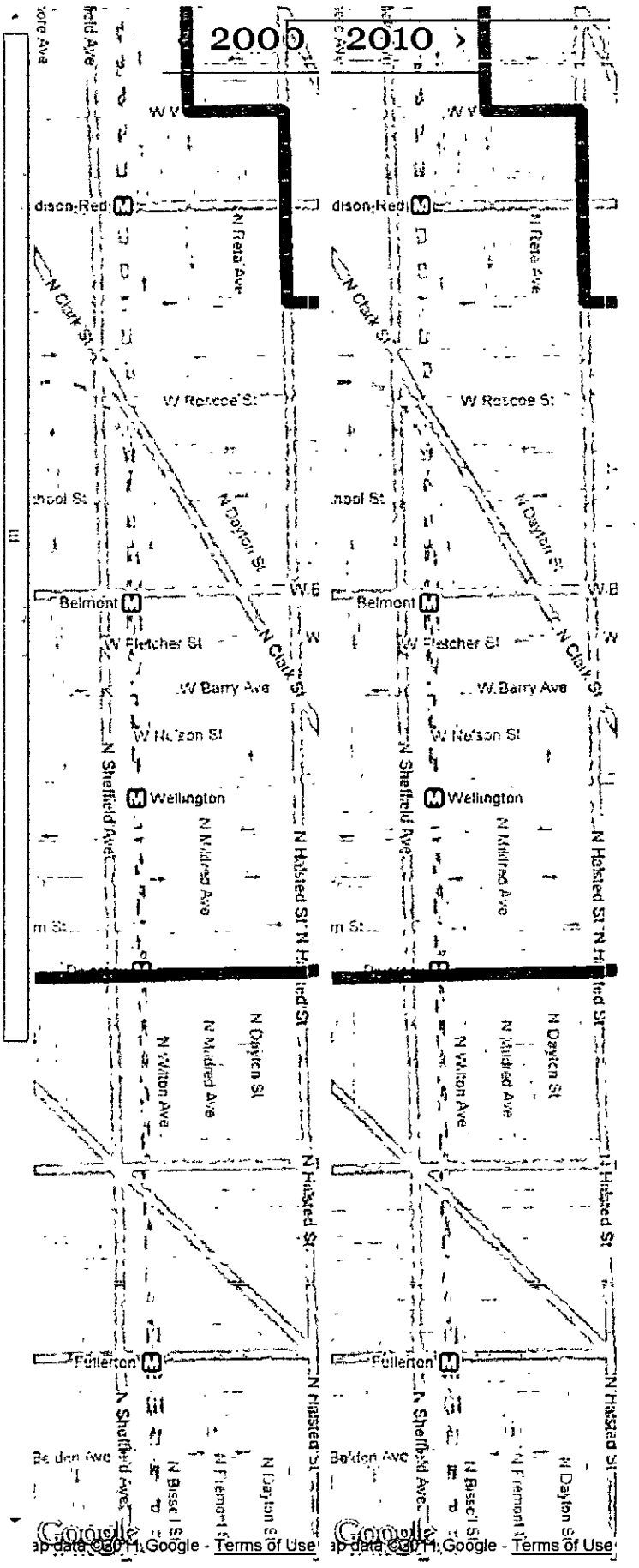

#12

Chicago Tribune

# Reshaping Chicago's political map: race, ward-by-ward

By Emily Chow, Christopher Groskopf, Joe Germuska, Hal Dardick and Brian Boyer

116 Like

July 14, 2011

The Chicago City Council is preparing to redraw ward boundaries in a once-a-decade exercise that could reshape Chicago's political landscape. With sharp declines in the black and white population, Latinos look to make gains.

**Read the full story »**

## 45th ward

« Back to Chicago

Population by race, from the census*

| | 2000 | 2010 |
|---|---|---|
| Asian | 2,993 | 4,563 |
| Black | 263 | 674 |
| Hispanic | 8,672 | 13,746 |
| White | 46,163 | 37,825 |
| Other | 1,407 | 1,309 |

Total population




The blue line above indicates the target population for each ward after redistricting. The goal is for each ward to represent roughly the same number of people.

**45th ward neighborhoods & alderman profile »**

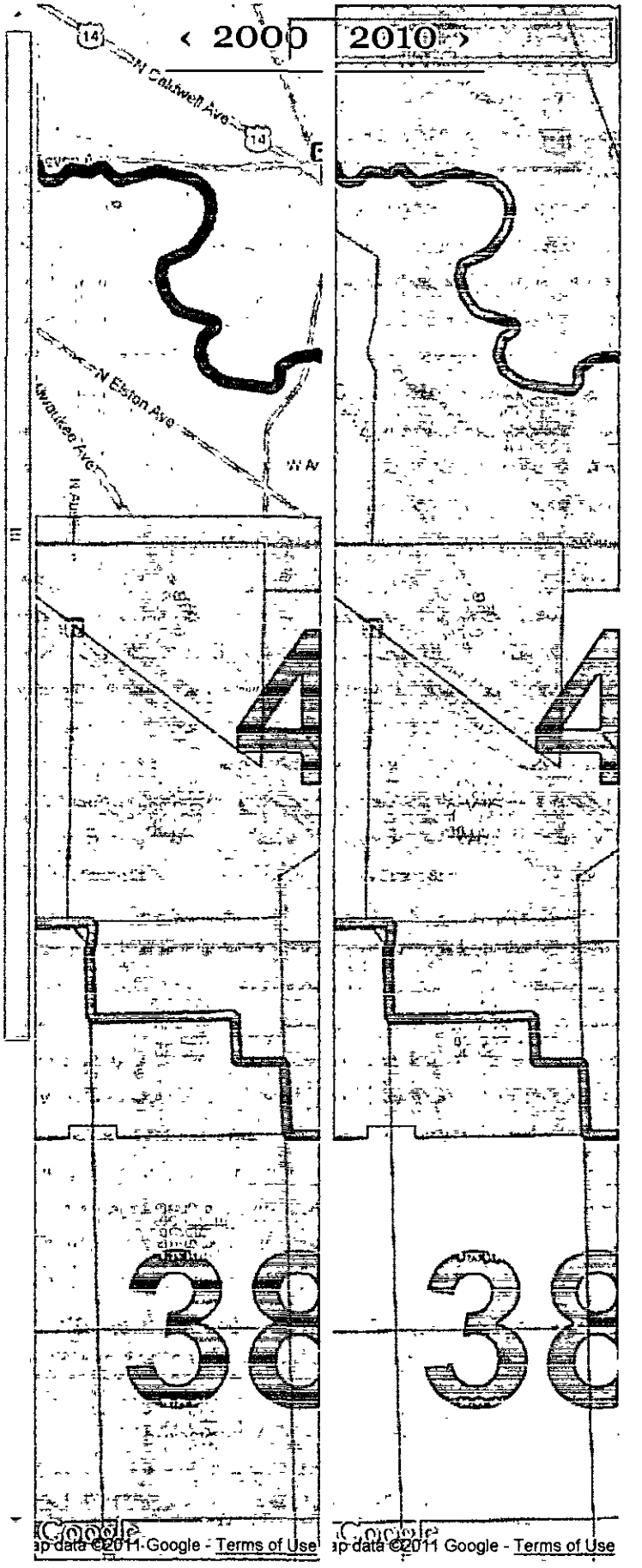

#13

Chicago Tribune

# Reshaping Chicago's political map: race, ward-by-ward

By Emily Chow, Christopher Groskopf, Joe Germuska, Hal Dardick and Brian Boyer

116 Like

July 14, 2011

The Chicago City Council is preparing to redraw ward boundaries in a once-a-decade exercise that could reshape Chicago's political landscape. With sharp declines in the black and white population, Latinos look to make gains.

**Read the full story »**

## 46th ward

« Back to Chicago

Population by race, from the census*

| | 2000 | 2010 |
|---|---|---|
| Asian | 5,867 | 4,962 |
| Black | 12,251 | 10,244 |
| Hispanic | 10,142 | 6,607 |
| White | 29,216 | 30,761 |
| Other | 2,071 | 1,403 |

Total population




The blue line above indicates the target population for each ward after redistricting The goal is for each ward to represent roughly the same number of people.

**46th ward neighborhoods & alderman profile »**

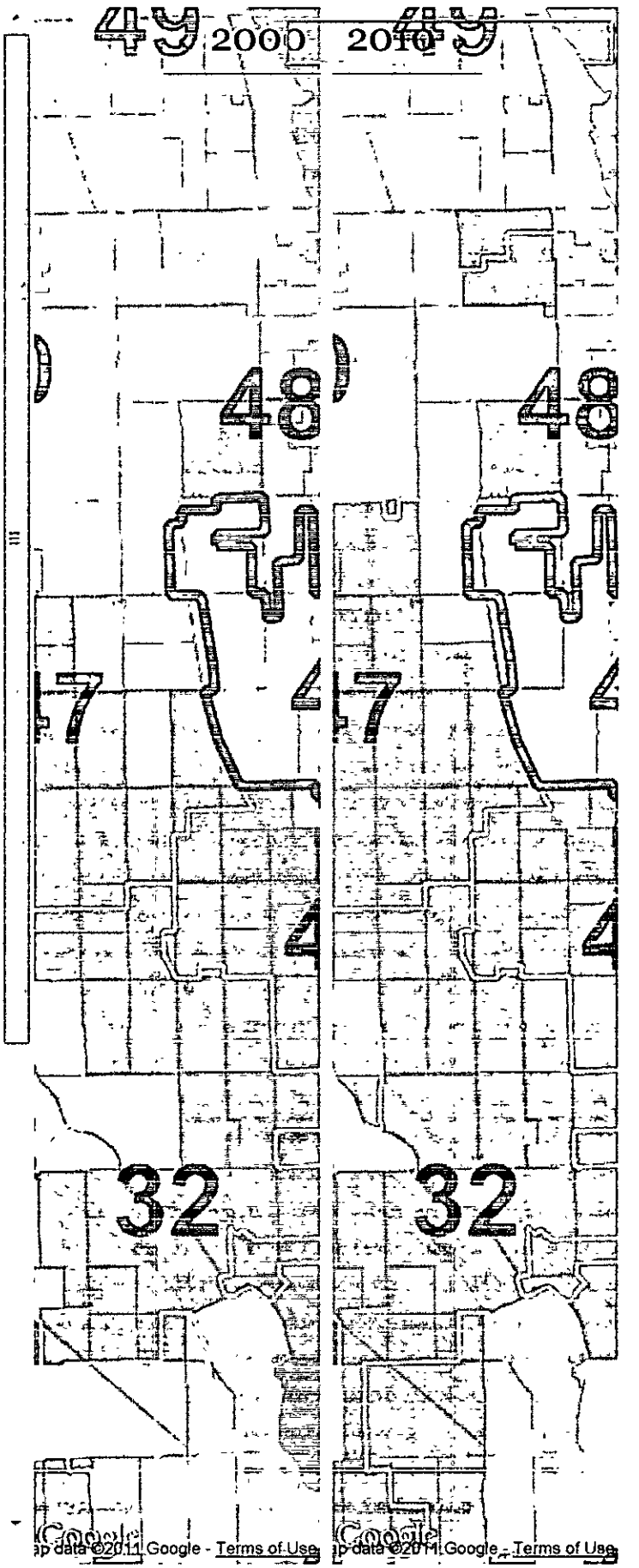


4

#14

Chicago Tribune

# Reshaping Chicago's political map: race, ward-by-ward

By Emily Chow, Christopher Groskopf, Joe Germuska, Hal Dardick and Brian Boyer

116 Like

July 14, 2011

The Chicago City Council is preparing to redraw ward boundaries in a once-a-decade exercise that could reshape Chicago's political landscape With sharp declines in the black and white population, Latinos look to make gains.

**Read the full story »**

## 47th ward

« Back to Chicago

Population by race, from the census*

| | 2000 | 2010 |
|---|---|---|
| Asian | 3,752 | 3,173 |
| Black | 1,843 | 1,547 |
| Hispanic | 13,928 | 8,638 |
| White | 38,215 | 41,762 |
| Other | 1,716 | 1,445 |

Total population




The blue line above indicates the target population for each ward after redistricting. The goal is for each ward to represent roughly the same number of people.

**47th ward neighborhoods & alderman profile »**

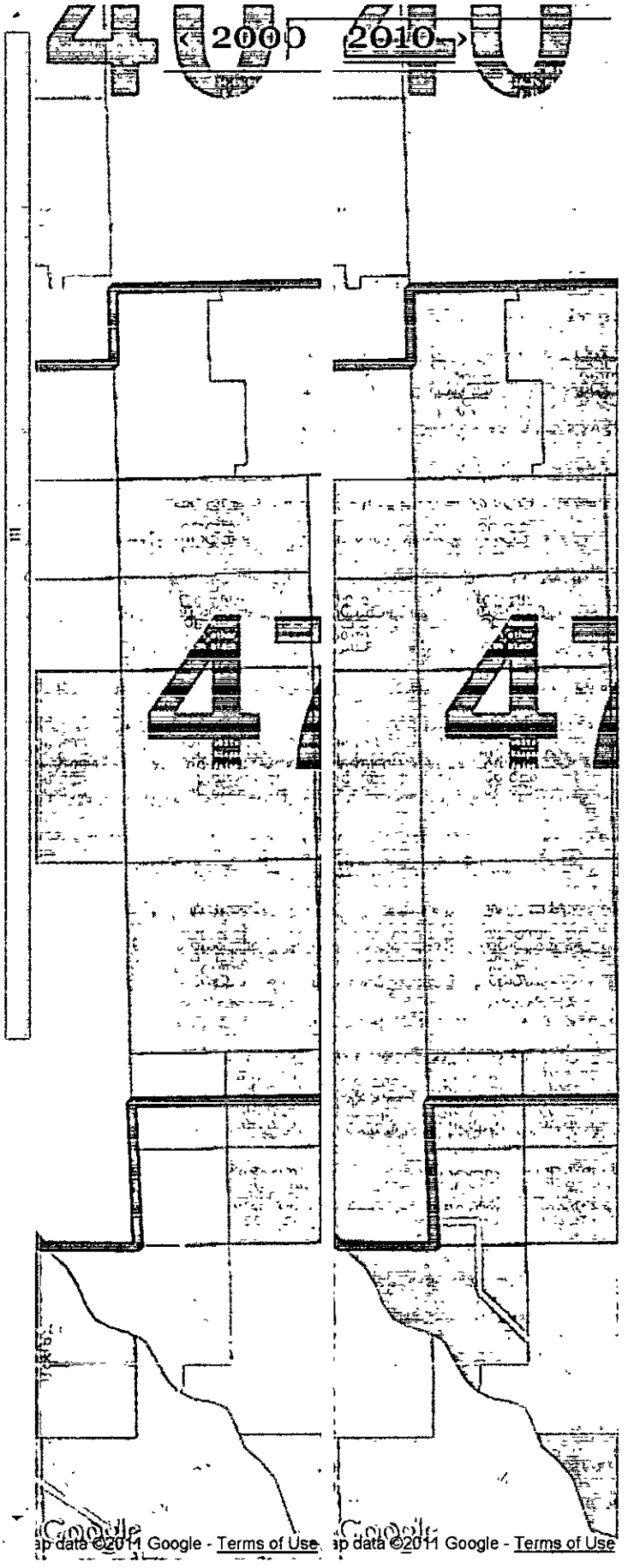


5

#15

Chicago Tribune

# Reshaping Chicago's political map: race, ward-by-ward

By Emily Chow, Christopher Groskopf, Joe Germuska, Hal Dardick and Brian Boyer

116 Like

July 14, 2011

The Chicago City Council is preparing to redraw ward boundaries in a once-a-decade exercise that could reshape Chicago's political landscape. With sharp declines in the black and white population, Latinos look to make gains.

**Read the full story »**

## 48th ward

« Back to Chicago

Population by race, from the census*

| | 2000 | 2010 |
|---|---|---|
| Asian | 8,008 | 7,237 |
| Black | 11,708 | 9,145 |
| Hispanic | 9,203 | 7,318 |
| White | 28,048 | 28,889 |
| Other | 2,487 | 1,597 |

Total population




The blue line above indicates the target population for each ward after redistricting. The goal is for each ward to represent roughly the same number of people.

**48th ward neighborhoods & alderman profile »**

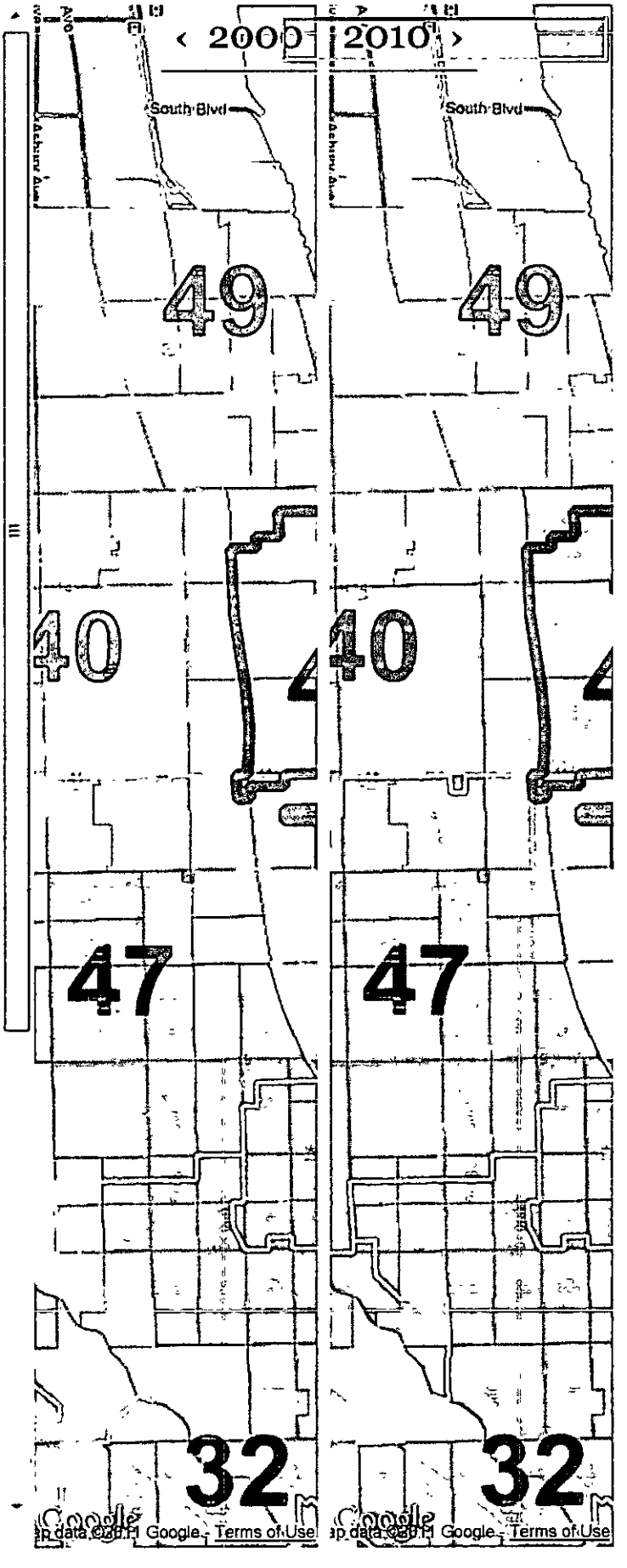

#16

Chicago Tribune

# Reshaping Chicago's political map: race, ward-by-ward

By Emily Chow, Christopher Groskopf, Joe Germuska, Hal Dardick and Brian Boyer

116 Like

July 14, 2011

The Chicago City Council is preparing to redraw ward boundaries in a once-a-decade exercise that could reshape Chicago's political landscape. With sharp declines in the black and white population, Latinos look to make gains.

**Read the full story »**

## 49th ward

« Back to Chicago

Population by race, from the census*

| | 2000 | 2010 |
|---|---|---|
| Asian | 3,786 | 3,794 |
| Black | 18,122 | 14,389 |
| Hispanic | 16,155 | 12,635 |
| White | 18,686 | 19,572 |
| Other | 2,695 | 1,862 |

Total population




The blue line above indicates the target population for each ward after redistricting. The goal is for each ward to represent roughly the same number of people.

**49th ward neighborhoods & alderman profile »**

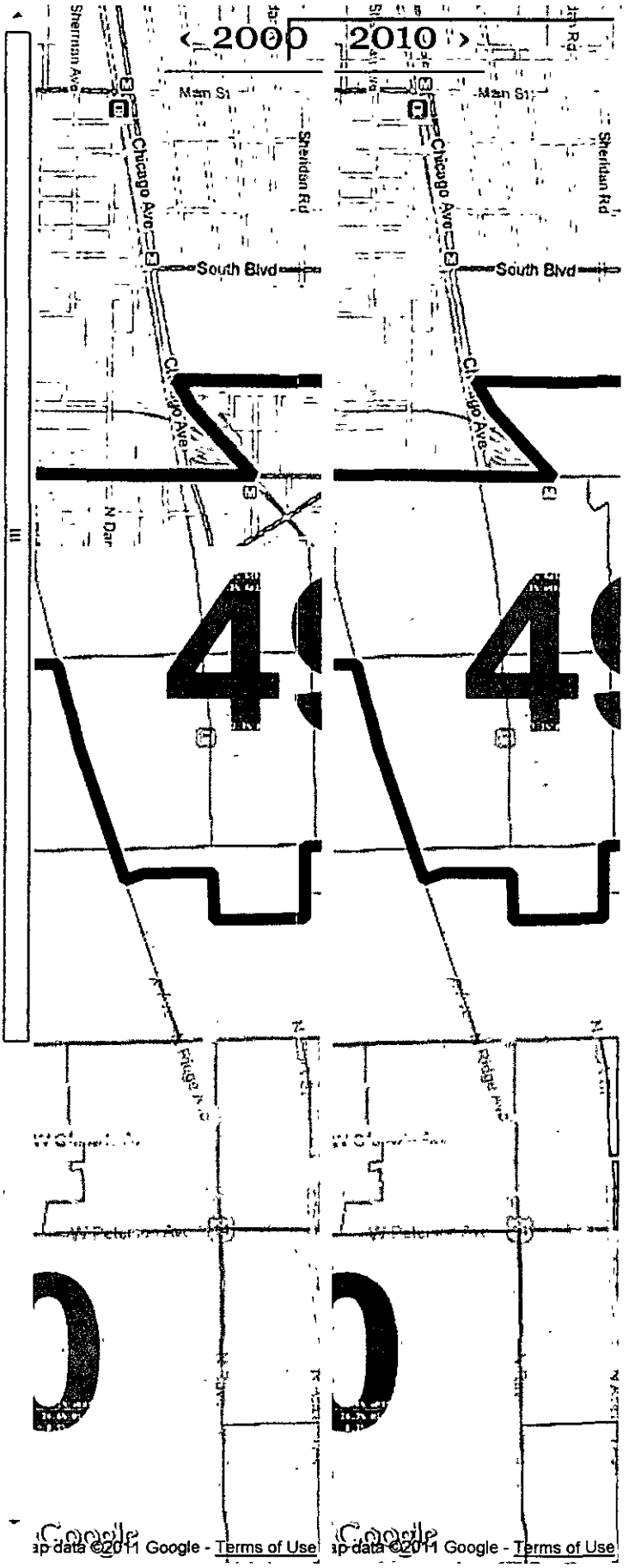

#17

Chicago Tribune

# Reshaping Chicago's political map: race, ward-by-ward

By Emily Chow, Christopher Groskopf, Joe Germuska, Hal Dardick and Brian Boyer

116 Like

July 14, 2011

The Chicago City Council is preparing to redraw ward boundaries in a once-a-decade exercise that could reshape Chicago's political landscape. With sharp declines in the black and white population, Latinos look to make gains.

**Read the full story »**

## 50th ward

« Back to Chicago

Population by race, from the census*

| | 2000 | 2010 |
|---|---|---|
| Asian | 13,221 | 13,302 |
| Black | 3,328 | 5,765 |
| Hispanic | 8,553 | 11,189 |
| White | 31,220 | 26,282 |
| Other | 3,212 | 1,920 |

Total population




The blue line above indicates the target population for each ward after redistricting. The goal is for each ward to represent roughly the same number of people.

**50th ward neighborhoods & alderman profile »**

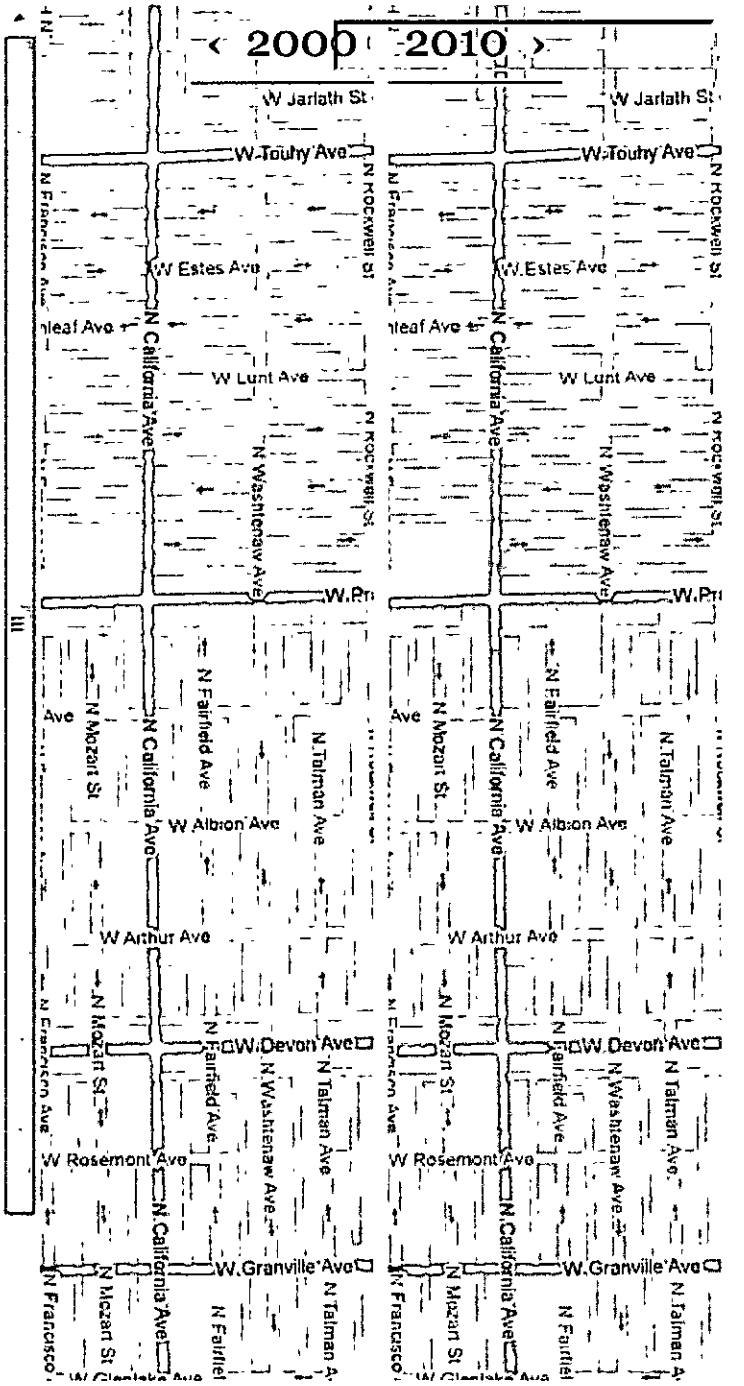


Map data ©2011 Google - Terms of Use

GROUP #4

THIS WARD MAP REFLECT OUR VIEWS.
11-28-11
Dorothy Moss
IT COST @ $20 MILLIONS

# MAP of the WARDS of the CITY of CHICAGO

Ward Redistricting Ordinance
Adopted by the voters of
the City of Chicago at the
March 17, 1992 election
and proclaimed by the
Board of Election Commissioners
on March 24, 1992

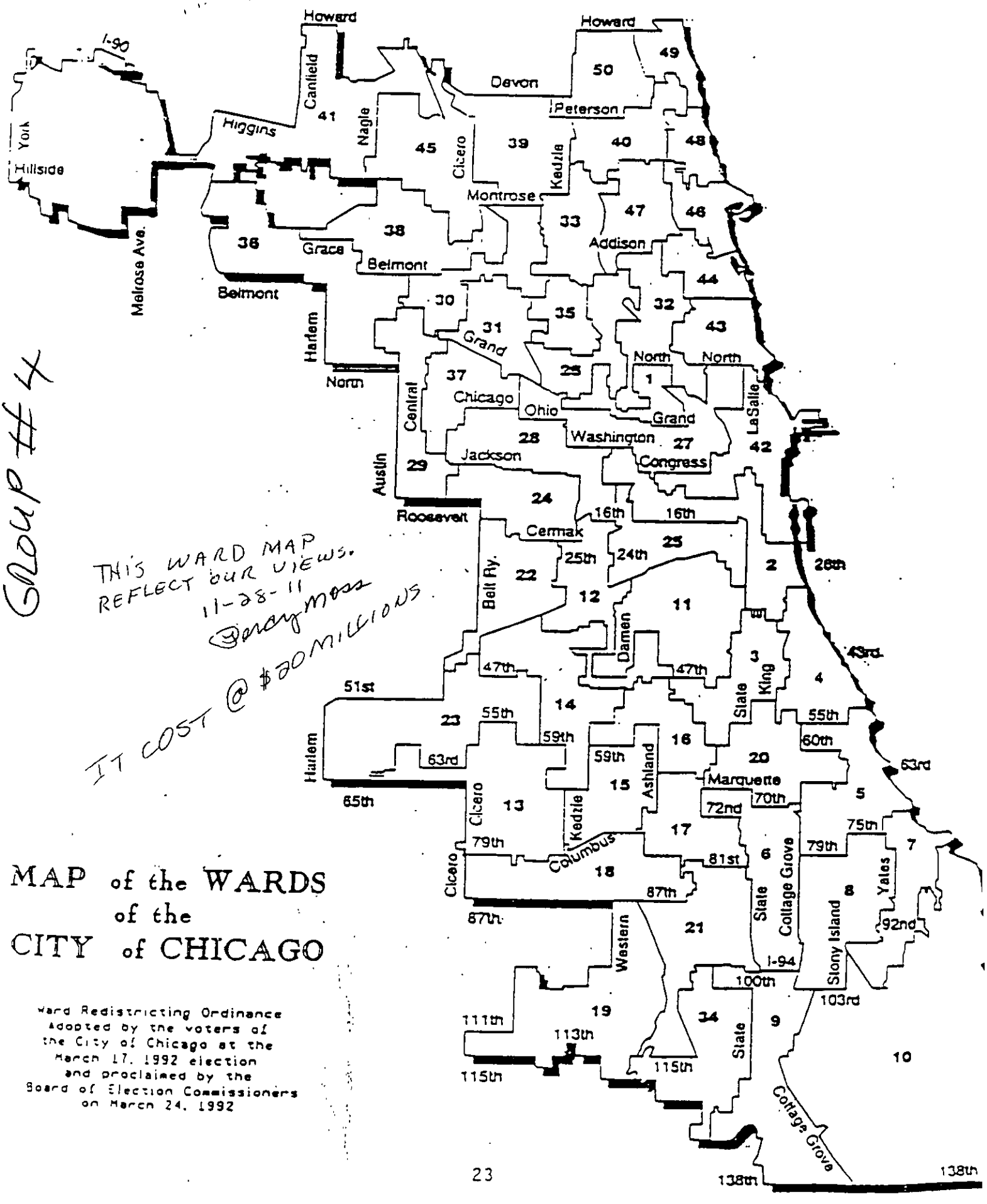

Chicago Tribune

# Reshaping Chicago's political map: race, ward-by-ward

By Emily Chow, Christopher Groskopf, Joe Germuska, Hal Dardick and Brian Boyer

July 14, 2011

116 Like

The Chicago City Council is preparing to redraw ward boundaries in a once-a-decade exercise that could reshape Chicago's political landscape. With sharp declines in the black and white population, Latinos look to make gains.

Read the full story »

GROUP #5

## Chicago

Click on a ward to see the local breakdown ›

Population by race, from the census*

| | 2000 | 2010 | LOSS |
|---|---|---|---|
| Asian: | 124,437 | 144,903 | |
| LARGEST Black: | 1,053,739 | 872,286 | 181,453 |
| Hispanic: | 753,644 | 778,862 | |
| White: | 907,166 | 854,717 | 52,449 |
| Other: | 57,030 | 44,830 | 12,200 |

2000 and 2010 population comparison

2000 2,896,016

2010 2,695,598

WHEN REPORTING THE LOSSES, DON'T FORGET TO REPORT THAT THE BLACK POPULATION IS STILL THE LARGEST IN THIS CITY.

Legend

| White | Black |
|---|---|
| 65% or greater | 65% or greater |
| 50% or greater | 50% or greater |

Hispanic Asian




ap data ©2011 Google - Terms of Use
ap data ©2011 Google - Terms of Use

DEAR SIR:

ATTACHED IS A WRITTEN PROTEST FROM AND BY THE CITIZENS OF WEST CHESTERFIELD COMMUNITY OF THE 6TH WARD. WE ASK YOU TO VIEW OUR CONCERNS AND OUR OFFERED RESOLUTIONS. WE HOPE THESE CONCERNS AND PROPOSED RESOLUTIONS WILL ENCOURAGE YOU TO ACT ON OUR BEHAVES, PRINT OUR VIEWS, OR ENCOURAGE THE PUBLIC AND LEGISLATORS TO ASSIST US IN OUR EFFORTS TO STOP THIS REDRAWING OF WARD BOUNDARIES.

THANKS, CITIZENS OF THE 6TH WARD
THROUGH PERCY MOSS
11-28-11

Percy Moss

GROUP #6

WEST CHESTERFIELD COMMUNITY'S LETTER OF PROTEST FOR THE REDRAWING OF THE BOUNDARIES OF THE 6TH WARD.

WE THE PEOPLE OF WEST CHESTERFIELD COMMUNITY DO HEREBY PROTEST ANY BOUNDARY CHANGE OF THE 6TH WARD; UNDER THE SUPREME COURT RULING IN 1992, WE HAVE THE RIGHT TO REJECT THESE PROPOSED CHANGES THAT WILL UPROOT, DISENFRANCHISE FAMILIES BY BEING PLACED IN A WARD THEY DO NOT WISH TO BE ASSOCIATED WITH IN ANY FORM OR MANNER.

WE ASK YOU TO APPLY THESE VIEWS UNDER YOUR CONCEPT OF "A NEED FOR CHANGE."

POPULATION MISCOUNTS

PRISONS------- EVERYONE OF THESE PERSONS SHOULD BE COUNTED, AND THEY ARE STILL IN THE STATE, AND IS STILL A PART OF THE WARD, CITY, DISTRICT AND COMMUNITY. THE MENTIONED UNITS IN THIS SECTION ARE STILL BEING FED, HOUSED AND CLOTHED.

HOMELESS-----THE SAME APPLIES TO THIS GROUP; THEY TOO ARE A PART OF THE INDIVIDUAL UNITS LISTED ABOVE.

BETTER METHODS

BETTER METHODS ARE NEEDED TO MORE ACCURATELY COUNT THE AREA'S POPULATION. THIS NEW METHOD SHOULD BE ADDED TO THE CENSUS COUNT EVERY TEN YEARS.

METHD #1. LANDLORDS
#2. CREDIT CARD ISSUERS, UNIONS AND EDUCATIONAL INSTITUTIONS
#3. THE ARM FORCES
#4. BANKING AND LENDING INSTUTIONS
#5. EMPLOYERS
#6. THE ALDERMEN AND THE CITY OF CHICAGO
#7. HOSPITALS
#8. STATE AGENCIES
#9. COOK COUNTY TAX DEPARTMENT

FROM THE ABOVE LIST, A "NAME BANK" CAN BE ESTABLISHED FOR CROSS REFERENCING FOR ALL IT'S CITIZENS. THIS WOULD START FROM THE TIME THE CITIZEN IS BORNED HERE OR FROM THE TIME HE/SHE (1). RENTS A PLACE TO LIVE, (2). GETS HIRED, (3). ENROLLS IN THE PUBLIC SCHOOLS SYSTEMS (PRE-SCHOOL, ELEMENTARY, HIGH SCHOOL OR COLLEGE), (4). GETS A DRIVER'S LICENSE, (5). GOES TO A MEDICAL FACILITY, AND (6). BUYS A CAR OR HOME.

EACH OF THE ABOVE UNITS WOULD BE REQUIRED TO: (1). SUBMIT THE NAMES TO THE "NAME BANK" AS SOON AS THAT INDIVIDUAL(S) IS BORNED, BUYS A HOME OR CAR, SIGNS A LEASE, ENROLL IN THE EDUCATION SYSTEMS, ETC. SHOWING NAME AND ADDRESS . (2). LET THE "NAME BANK" KNOW EXACTLY WHEN THE INDIVIDUAL(S) MOVE, SHOWING WHERE HE/SHE IS MOVING TO, AND WHEN THAT INDIVIDUAL (S) DIE (S).

NO WARD SHOULD BE REDRAWN, WHY?

BECAUSE OF THE INFORMATION LISTED ON PAGE 1 AND THE INFORMATION LISTED WITHIN THE PARAGRAPHS BELOW: REDRAWING OF THE WARDS SHOULD BE PERMANENTELY ELIMINATED, AND UNDER YOUR CONCEPT OF CHANGE, PLEASE ADAPT THE FOLLOWING:

> "ONCE A WARD'S BOUNDARIES HAVE BEEN DRAWN , IT WILL REMAIN FOR AS LONG AS IT IS A PART OF THE CITY. IF AND WHEN THERE IS AN INCREASE OR DECREASE IN THE WARD'S POPULATION, "THE WARD" WILL BE RESPONSIBLE FOR RESOLUTIONS, AND IT WILL "NOT" BE REDRAWING OF THE BOUNDARIES." PART-2, :EACH WARD SHOULD HAVE THE LEGAL VOTER'S RIGHT TO REQUEST FOR A "VOTE TO RECALL THE VOTES ON ANY ALDERMAN ON THE GROUNDS OF QUO WARRANTO. THIS SHOULD BE DONE ON A REFERENDUM BALLOT.

INFORMATION LISTED HERE SHOWS WHY THE WEST CHESTERFIELD COMMUNITY DEMANDS THAT YOU LEAVE US BE!! NO PHASING US OUT INTO A WARD WE "DO NOT" WISH TO BE A PART OF.

PLEASE NOTE THESE REASONS: (1). WE BOUGHT HOMES IN THE 6TH WARD 10, 20, 30, 40 YEARS AGO, BECAUSE IT REPRESENTED THE IDEALS WE EMBRACED. IF YOU TAKE THIS AWAY FROM US, THIS WILL LEAVE US WITH THE FOLLOWING ANXIETIES, FRUSTRATIONS, ANGER, DISTRUST, AND RESENTMENT FOR THE SO-CALLED DEMOCRATIC PROCESS. (2). WE DON'T THINK THE 50 ALDERMEN SHOULD HAVE THE "SOLE" POWER TO REDRAW WARD BOUNDARIES. THIS REQUEST FOR REDRAWING OF WARD BOUNDARIES SHOULD BE PLACED ON A REFERENDUM BALLOT AND LET THE "PEOPLE" VOTE IT IN OR OUT. BY DENYING US THIS CITIZENS' RIGHT--- THIS LEAVES US WITH "FEARS" OF YOUR DEMOCRATIC PROCESS, AND THE BELIEFS THAT THIS IS A "NEW FORM OF DE FACTO SEGREGATION" WITH MALICE AND INTENT. (3). THE "LIES" BEING TOLD ABOUT THE POPULATION DECREASE, THAT SUPPOSELY SHOWS @200,000 MOVED OUT OF THE CITY, AND THAT 85 TO 90% OF THIS WAS AFRICAN-AMERICAN; BUT "NOT" ONE WORD

ABOUT THE 15,000 TO 50,000 WHITES THAT MOVED BACK TO THE CITY. "YOU NEED" TO PUBLICLY PRINT THE TOTAL POPULATION IN EACH WARD, SHOWING THE NUMBER THAT MOVED OUT AND THE NUMBER THAT MOVED IN. WITHOUT THIS INFORMATION BEING MADE PUBLIC; THIS SHOWS SHADINESS ON YOUR PART. (4). THE SELLING OF THE SKYWAY-(HOW MANY JOBS WERE SOLD IN THIS TRANSACTION?); THE SELLING OF THE PARKING METERS--(HOW MANY JOBS WERE SOLD IN THIS DEAL?). THE GRIDING SYSTEM, WHICH HAS NOW SOLD JOBS, HOW MANY IS THE QUESTION. "WHY ASK THESE QUESTIONS?" BECAUSE THIS IS PART OF THE POPULATION DECREASE, ALONG WITH THE HOUSING CRISIS, THE SHIPPING OF JOBS OVER SEAS, AND THEN ALLOWING THESE COMPANIES TO SELL THEIR GOODS HERE; THIS SHOULD NOT BE ALLOWED!!!!

## CONCLUSION

HERE IS EXACTLY WHAT WEST CHESTERFIELD COMMUNITY WANTS YOU TO DO, THIS MEANS ALL 977 FAMILIES, A COMBINED VOTING POPULATION 0F @ 5,500:

1. LEAVE US IN THE 6TH WARD WHERE WE HAVE BEEN FOR THE PAST 50 OR 60 YEARS!!!
2. LET EACH WARD REMAIN AS IT WAS DRAWN IN 1992.
3. MAKE LAW, THAT EACH ALDERMAN IS RESPONSIBLE FOR IT'S WARD CITIZENS, EMPLOYMENT RESOURCES, EDUCATIONAL OPPORTUNITIES, HEALTH AND SAFETY, POPULATION COUNT, PUBLICLY PRINT THE ALDERMAN'S DUTIES, ALDERMAN SHOULD BE REQUIRED TO SPEND 4 DAYS PER WEEK, WALKING THROUGHOUT HIS WARD, AND BE REQUIRED TO ACCEPT WRITTEN REQUESTS FROM THE CITIZENS FOR STREET REPAIRS, AND LASTLY CITY COUNCIL MEETINGS SHOULD BE HELD TWICE PER MONTH, 15TH AND THE LAST WORKING DAY OF EACH MONTH,
4. IMPLEMENT A PROCESS THAT GIVES THE CITIZENS THE RIGHT TO REQUEST A VOTE RECALL ON ANY ALDERMAN. AND
5. CREATE A BETTER SYSTEM FOR COUNTING THE POPULATION.

PLEASE REMBER THE SUPREME COURT'S RULING OF 1992--" LEGISLATIVE DISTRICTS CAN DIFFER BY NO MORE THAN 10% FROM THE SMALLEST TO THE LARGEST."

PERCY MOSS. PAST PRESIDENT OF
WEST CHESTERFIELD COMMUNITY

Percy Moss