City of Chicago

F2021-51

Office of the City Clerk

Document Tracking Sheet

Meeting Date: 6/23/2021

Sponsor(s): Dept./Agency

Type: Communication

Title: Proposed Near North Tax Increment Financing Redevelopment Project and Plan Amendment No. 2 dated May 27, 2021

Committee(s) Assignment:

DEPARTMENT OF LAW

CITY OF CHICAGO

May 27, 2021

HAND-DELIVERED
Andrea M. Valencia
City Clerk
121 North LaSalle Street
Chicago, Illinois 60602

Re: Proposed Near North Tax Increment Financing Redevelopment Project and Plan Amendment No. 2 dated May 27, 2021

Dear Ms. Valencia:

I enclose one copy of the Near North Tax Increment Financing Redevelopment Project and Plan Amendment No. 2 (the "Plan Amendment") dated May 27, 2021 for the Near North Redevelopment Project Area.

Please make the Plan Amendment available in your office as of this date for public inspection in accordance with the requirements of Section 5/11-74.4-5(a) of the Illinois Tax Increment Allocation Redevelopment Act, 65 ILCS 5/11-74.4-1 et seq., as amended.

If you have any questions with respect to this matter, please call me at 744-5817.

Sincerely,

Keith A. May
Assistant Corporation Counsel Supervisor

Chicago City Clerk-Council Div.
2021 MAY 27 AM10:35

Enclosure

cc: Ryan Slattery, DPD
Scott Fehlan, Law (w/encl)

NEAR NORTH TAX INCREMENT FINANCING REDEVELOPMENT PROJECT AND PLAN

Adopted Plan: June 30, 1997
Amendment No.1: April 24, 2020

Amendment No. 2
May 27, 2021

City of Chicago

Lori E. Lighfoot, Mayor

Department of Planning and Development

Maurice D. Cox, Commissioner

Chicago City Clerk-Council Div.
2021 MAY 27 AM10:35

Prepared by:

Johnson Research Group Inc.
332 South Michigan Avenue, 9th Floor
Chicago, Illinois 60604

EXECUTIVE SUMMARY

The Illinois General Assembly passed the Tax Increment Allocation Redevelopment Act (65 ILCS 5/11-74.4-1 et.seq.) (the **"Act"**) to address the growing number of blighted areas in many Illinois municipalities. The blighting of communities impairs the value of private investment and threatens the growth of the community's tax base. The Act declares that in order to promote the public health, safety, morals, and welfare, blighting conditions must be eliminated.

Therefore, to induce redevelopment pursuant to the Act, the Chicago City Council adopted three ordinances on June 30, 1997 approving the Near North Tax Increment Financing Redevelopment Project and Plan (the **"Original Plan"**); designating the Near North Project Area (the **"Original Redevelopment Project Area"**); and adopting tax increment financing for the Original Redevelopment Project Area. On April 24, 2020, the City Council adopted an ordinance amending the Original Plan to allow for a 24th year thereby extending the Original Redevelopment Project Area to December 31, 2021, (**"Amendment No. 1"**).

In February of 2021 Johnson Research Group, Inc. (**"JRG"**) was retained by the City of Chicago to further amend the Original Plan to extend its term by twelve years for a completion date of December 31, 2033, amend the redevelopment project estimated project costs, bring the Original Plan up to current City ordinance and policy standards, and identify updates to the General Land Use plan, (**"Amendment No. 2"**). Unless otherwise noted, the content of this report is the responsibility of JRG.

The City hereby certifies that there will not be displacement of 10 or more inhabited units as a result of the Original Plan. As such, a housing impact study is not required as part of Amendment No. 2.

The primary purpose of Amendment No. 2 is extending the time needed for the Chicago Housing Authority ("CHA") to complete the substantial buildout of the former site of the Cabrini-Green housing complex within the Project Area, fulfilling their vision of creating diverse mixed-income communities in the Near North Redevelopment Project Area, as well as other areas throughout the City of Chicago.

NEAR NORTH REDEVELOPMENT PROJECT AND PLAN – AMENDMENT NO. 2

The changes to the Original Plan are presented Section by Section and follow the format of the Original Plan. Changes are prefaced in italics with the appropriate replaced text below in this document entitled the Near North TIF Redevelopment Project and Plan - Amendment No. 2 (**"Amendment No. 2"**).

1. INTRODUCTION

No changes.

2. REDEVELOPMENT PROJECT AREA DESCRIPTION

Current Land Use and Zoning

After the seventh paragraph of this section, insert the following paragraphs:

2021 Update of Land Use and Zoning

The Project Area has experienced substantial residential and commercial development scattered throughout the Project Area, but many large areas remain undeveloped. Much of the undeveloped land belongs to the CHA, and the CHA continues to build out its multi-year Plan Forward by filling in vacant land with high-quality mixed-income and mixed-density housing.

The mixture of land uses present in the Project Area in 2021 represent a much more compatible blend of residential, commercial, recreational/open space, and institutional uses (schools, churches, arts centers, etc.) as compared to 1997. Figure 2-2021: Existing Land Use provides an update of land uses present in the Project Area as of April 2021, and Figure 3-2021: Existing Zoning identifies the current zoning for the Project.

Access

After the fifth paragraph of this section, insert the following paragraph:

As of 2021, the street grid has been considerably improved with the extensions of Cambridge, Cleveland and Hudson Avenues, between Division and Oak Streets, and the blocks within this area are continuing to build out as part of City and CHA redevelopment plans.

3. ELIGIBILITY OF THE PROJECT AREA FOR DESIGNATION AS A BLIGHTED AREA

No changes.

4. COMMUNITY PLANNING OBJECTIVES/REDEVELOPMENT PLAN GOALS AND OBJECTIVES

Insert the following paragraphs after the second paragraph of this Chapter.

The Near North Redevelopment Plan and Project – Amendment No. 2 is consistent with the City's recently 4 4updated Halsted Triangle Plan (updated in 2020), the downtown expanded zoning area (updated in 2016 and 2017), the Wild Mile (along the North Branch Chicago River south of Division Street), and the Transit-Served Location (TSL) ordinance, subject to any subsequent revisions or amendments to these City plans and ordinances. The Plan is also guided by the Cabrini-Green Development Zone (updated April 2015) developed by the Chicago Housing Authority.

- *The Halsted Triangle Plan, adopted by the Chicago Plan Commission in 2010 and updated in 2020, is intended to generally guide the implementation of future public and private projects within the Halsted Triangle (bounded by North Avenue, Halsted Street, and the North Branch Canal of the Chicago River) and along the Clybourn Avenue corridor.*
- *The Wild Mile Chicago is a planned floating eco-park located on the North Branch Canal of the Chicago river between Chicago Avenue and North Avenue.*
- *The TSL ordinance allows for the potential of an increased density bonus for developments within one-quarter mile of transit stations. This would include the area within one-quarter mile of a new Division Street Brown Line station if that planned station is developed.*
- *The downtown expanded zoning area updates the downtown zoning district geography, as approved by City Council in 2016. All of the Near North Project Area south of Division Street is included in this expanded downtown zoning geography.*

Redevelopment Plan Goals and Objectives

The following objectives should be added to the list of objectives in this section:

- *Upgrade transportation infrastructure within and through the Project Area to sufficiently accommodate greater densities of workers and residents.*
- *Promote connectivity between modes of transportation, between land uses, and between the natural and built environments.*
- *Promote and support non-residential uses along the river.*
- *Provide the opportunity for a continuous riverwalk and a connecting non-vehicular path system.*
- *Create strong connections to and from the riverwalk.*
- *Large development parcels should be subdivided into a network of blocks that are pedestrian-scaled and walkable.*
- *While reestablishing the local street grid and connections to surrounding neighborhoods, ensure that street function and character are designed in*

accordance with Chicago Department of Transportation's Complete Streets Chicago and Sustainable Urban Infrastructure Policies and Guidelines.

- *Provide new green spaces to help meet the needs of a growing population and supply outlets for families that encourage community engagement.*
- *Promote sustainable neighborhood development by incorporating principles of LEED-ND standards and the City's sustainability requirements in building and site design.*
- *Encourage development within the downtown expanded zoning area, which includes all sites in the Project Area south of Division Street.*

5. REDEVELOPMENT PLAN

No changes.

6. REDEVELOPMENT PROJECT DESCRIPTION

The first two sentences of the sixth paragraph of this section should be deleted and replaced with the following:

> *The City requires that developers who receive TIF assistance for market rate housing set aside 20 percent of the units to meet affordability criteria established by the City's Department of Planning and Development or any successor agency. Generally, this means the affordable for-sale units should be priced at a level that is affordable to persons earning no more than 100 percent of the area median income, and affordable rental units should be affordable to persons earning no more than 60 percent of the area median income. From time to time, the City changes the affordability requirements and thresholds, and developers seeking TIF assistance or zoning changes will be required to comply with the City's affordability requirements in force at the time of commencing their project.*

In the section of Development Strategies/Redevelopment Activities, under the subheading "Site Assembly", the first paragraph shall be deleted and replaced with the following two paragraphs:

> *To meet the goals and objectives of this Plan, the City may acquire and assemble property throughout the Project Area. Land assemblage by the City may be by purchase, exchange, donation, lease, eminent domain or through the Tax Reactivation Program and may be for the purpose of (a) sale, lease or conveyance to private developers, or (b) sale, lease, conveyance or dedication for the construction of public improvements or facilities. Furthermore, the City may require written redevelopment agreements with developers before acquiring any properties. As appropriate, the City may devote acquired property to temporary uses until such property is scheduled for disposition and development.*

In connection with the City exercising its power to acquire real property, including the exercise of the power of eminent domain, under the Act in implementing the Plan, the City will follow its customary procedures of having each such acquisition recommended by the Community Development Commission (or any successor commission) and authorized by the City Council of the City. Acquisition of such real property as may be authorized by the City Council does not constitute a change in the nature of this Plan.

In the section of Development Strategies/Redevelopment Activities, under the subheading "Relocation Costs", the first paragraph shall be deleted and replaced with the following:

Relocation assistance may be provided in order to facilitate redevelopment of portions of the Project Area, and to meet the other City objectives. Businesses or households legally occupying properties to be acquired by the City may be provided with relocation advisory and financial assistance as determined by the City.

At the end of the section of Development Strategies/Redevelopment Activities, a new subheading and text shall be added, as follows:

Intergovernmental Agreements and Redevelopment Agreements

The City may enter into redevelopment agreements or intergovernmental agreements with private entities or public entities to construct, rehabilitate, renovate or restore private or public improvements on one or several parcels (collectively referred to as "Redevelopment Projects").

7. GENERAL LAND USE PLAN AND MAP

Chapter 7, paragraph two shall be deleted in its entirety and replaced with the following:

Figure 10. Amended General Land Use Plan presents the generalized land uses that will be in effect upon adoption of this Amended Plan. The uses identified are based upon land uses outlined in the Original Plan and incorporate updates drawn from the Halsted Triangle Plan, the Cabrini-Green Development Zone Plan (April 2015), the Wild Mile framework, and the Chicago Zoning Ordinance including planned developments implemented and proposed. All development should comply with the Redevelopment Plan objectives set forth in Section 4 above, the Chicago Zoning Ordinance, the Halsted Triangle Plan, Cabrini-Green Development Zone Plan and all other relevant City ordinances and development guidelines.

The generalized Land Use Plan designates five (5) land use categories, excluding public rights of way, within the Redevelopment Project Area as described below,

1. Residential

Residential land-use makes up the large majority of the Redevelopment Project Area and the strength and stability of this land use component is the primary building block for community revitalization. Development of new housing is

encouraged throughout the Redevelopment Project Area, with strategic focus starting with proximity to community building blocks such as libraries, schools, and public transportation. New residential buildings should include a range of densities from townhome developments to mid and high-rise developments.

Predominantly low-density residential use should be encouraged where business or commercial use is not economically viable while higher density, commercial and multi-family residential developments encouraged where transit lines, accessibility and visibility come together to create an environment where the mix of uses serve and support employees, businesses and residents.

Compatible uses in this category include local parks and open space, smaller scale religious institutions, day care homes or centers, and social service centers, as permitted within the City's Zoning Ordinance, which support and complement the residential neighborhood.

2. Mixed Use

The Mixed-Use land use designation recognizes that the primary commercial corridors of the early 20th century have given way to an urban blend of uses and intensity of development. Mixed-use areas now serve as transitional uses between the auto-oriented commercial-intensive centers and predominantly residential areas on the interior of the neighborhood. This designation is intended to address a varied mix of residential, commercial and institutional uses that serve and complement the neighborhood.

Within the Redevelopment Project Area, there are several arterial corridors including Clybourn Avenue, Division Street, and Chicago Avenue. These corridors should serve as vibrant, mixed-use corridors with ground floor commercial uses with residential or service commercial uses above. A concentration of neighborhood scale commercial uses that offer quality goods and services and promote pedestrian activity are encouraged in these areas to keep spending power within the community while enlivening the street. While the heart of the corridors may be home to a mix of uses including commercial and residential as well as complementary public or institutional uses, more intensive retail, service or entertainment uses are encouraged at key commercial nodes with good accessibility, visibility and in proximity to similar and compatible uses such as Halsted/Division, Larabee/Division, and Clyborn/Division/Sedgewick.

3. Commercial/Industrial

The western edge of the Project Area is intended to serve as a buffer between the Goose Island Planned Manufacturing District on the west and the residential uses on the east. This land use category may include commercial, industrial and office uses. Residential uses are prohibited due to the area's proximity to the more intensive industrial uses of Goose Island on the opposite side of the river. Planned

development applications with daycare, school, hospital, outdoor dining or outdoor entertainment uses along this portion of the river will be discouraged where opposite from or adjacent to heavy industrial uses.

The commercial/industrial areas are illustrated in Figure 10. Amended General Land Use Plan.

4. Institutional

The Institutional land use category identifies major educational, recreational, and civic facilities which are important physical assets of the community and serve as social gathering places. These are among the most important building blocks of the community and include public schools, libraries, police and fire stations, and post offices. School and library facilities and programming should be enhanced for the benefit and growth of the whole community. This category also includes private-institutional assets which are facilities that provide critical community services by non-profit or quasi-public organizations. In the event of disposition of any property associated with institutional land uses, mixed-uses under the guidance of the Planned Development process would be appropriate.

5. Public Parks - Open Space

Parks-Open Space areas include neighborhood scale public parks and open space areas. In addition to larger parks and recreation areas, smaller parks and open space for day to day enjoyment and recreational opportunities are encouraged within the Redevelopment Project Area to serve existing and future residents of existing neighborhoods and community areas.

Bicycle path development and bike rental stations are encouraged at park and recreation locations, transit stations and other key pedestrian locations within the Redevelopment Project Area.

8. DESIGN CONTROLS AND CRITERIA

No changes.

9. REDEVELOPMENT PLAN AND PROJECT FINANCING

The entire section entitled "Eligible Project Costs" shall be deleted and replaced with the following:

The various redevelopment expenditures that are eligible for payment or reimbursement under the Act are reviewed below. Following this review is a list of estimated redevelopment project costs that are deemed to be necessary to implement this Plan (the "Redevelopment Project Costs.")

In the event the Act is amended after the date of the approval of this Plan by the City Council of Chicago to (a) include new eligible redevelopment project costs, or (b) expand the scope or increase the amount of existing eligible redevelopment project costs (such as, for example, by increasing the amount of incurred interest costs that may be paid under 65 ILCS 5/11-74.4-3(q)(11)), this Plan shall be deemed to incorporate such additional, expanded or increased eligible costs as Redevelopment Project Costs under the Plan, to the extent permitted by the Act. In the event of such amendment(s) to the Act, the City may add any new eligible redevelopment project costs as a line item in Table 1 or otherwise adjust the line items in Table 1 without amendment to this Plan, to the extent permitted by the Act. In no instance, however, shall such additions or adjustments result in any increase in the total Redevelopment Project Costs without a further amendment to this Plan.

Eligible Redevelopment Costs

Redevelopment project costs include the sum total of all reasonable or necessary costs incurred, estimated to be incurred, or incidental to this Plan pursuant to the Act. Such costs may include, without limitation, the following:

a) Costs of studies, surveys, development of plans and specifications, implementation and administration of the redevelopment plan including but not limited to, staff and professional service costs for architectural, engineering, legal, financial, planning or other services (excluding lobbying expenses), provided that no charges for professional services are based on a percentage of the tax increment collected;

b) The cost of marketing sites within the Project Area to prospective businesses, developers and investors;

c) Property assembly costs, including but not limited to, acquisition of land and other property, real or personal, or rights or interests therein, demolition of buildings, site preparation, site improvements that serve as an engineered barrier addressing ground level or below ground environmental contamination, including, but not limited to parking lots and other concrete or asphalt barriers, and the clearing and grading of land;

d) Costs of rehabilitation, reconstruction or repair or remodeling of existing public or private buildings, fixtures, and leasehold improvements; and the cost of replacing an existing public building if pursuant to the implementation of a redevelopment project the existing public building is to be demolished to use the site for private investment or devoted to a different use requiring private investment; including any direct or indirect costs relating to Green Globes or LEED certified construction elements or construction elements with an equivalent certification;

e) Costs of the construction of public works or improvements including any direct or indirect costs relating to Green Globes or LEED certified construction

elements or construction elements with an equivalent certification subject to the limitations in Section 11-74.4-3(q)(4) of the Act;

f) Costs of job training and retraining projects including the cost of "welfare to work" programs implemented by businesses located within the Project Area;

g) Financing costs including, but not limited to, all necessary and incidental expenses related to the issuance of obligations and which may include payment of interest on any obligations issued thereunder including interest accruing during the estimated period of construction of any redevelopment project for which such obligations are issued and for a period not exceeding 36 months following completion and including reasonable reserves related thereto;

h) To the extent the City by written agreement accepts and approves the same, all or a portion of a taxing district's capital costs resulting from the redevelopment project necessarily incurred or to be incurred within a taxing district in furtherance of the objectives of the redevelopment plan and project;

i) An elementary, secondary, or unit school district's increased costs attributable to assisted housing units will be reimbursed as provided in the Act;

j) Relocation costs to the extent that the City determines that relocation costs shall be paid or is required to make payment of relocation costs by federal or state law or by Section 74.4-3(n)(7) of the Act;

k) Payment in lieu of taxes, as defined in the Act;

l) Costs of job training, retraining, advanced vocational education or career education, including but not limited to, courses in occupational, semi-technical or technical fields leading directly to employment, incurred by one or more taxing districts, provided that such costs: (i) are related to the establishment and maintenance of additional job training, advanced vocational education or career education programs for persons employed or to be employed by employers located in the Project Area; and (ii) when incurred by a taxing district or taxing districts other than the City, are set forth in a written agreement by or among the City and the taxing district or taxing districts, which agreement describes the program to be undertaken including but not limited to, the number of employees to be trained, a description of the training and services to be provided, the number and type of positions available or to be available, itemized costs of the program and sources of funds to pay for the same, and the term of the agreement. Such costs include, specifically, the payment by community college districts of costs pursuant to Sections 3-37, 3-38, 3-40, and 3-40.1 of the Public Community College Act, 110 ILCS 805/3-37, 805/3-38, 805/3-40 and 805/3-40.1, and by school districts of costs pursuant to Sections 10-22.20a and 10-23.3a of the School Code, 105 ILCS 5/10-22.20a and 5/10-23.3a;

m) Interest costs incurred by a redeveloper related to the construction, renovation or rehabilitation of a redevelopment project provided that:

1. *such costs are to be paid directly from the special tax allocation fund established pursuant to the Act;*

2. *such payments in any one year may not exceed 30 percent of the annual interest costs incurred by the redeveloper with regard to the redevelopment project during that year;*
3. *if there are not sufficient funds available in the special tax allocation fund to make the payment pursuant to this provision, then the amounts so due shall accrue and be payable when sufficient funds are available in the special tax allocation fund;*
4. *the total of such interest payments paid pursuant to the Act may not exceed 30 percent of the total: (i) cost paid or incurred by the redeveloper for such redevelopment project, plus (ii) redevelopment project costs excluding any property assembly costs and any relocation costs incurred by the City pursuant to the Act; and*
5. *up to 75 percent of the interest cost incurred by a redeveloper for the financing of rehabilitated or new housing units for low-income households and very low-income households, as defined in Section 3 of the Illinois Affordable Housing Act.*

n) Instead of the eligible costs provided for in (m) 2, 4 and 5 above, the City may pay up to 50 percent of the cost of construction, renovation and/or rehabilitation of all low- and very low-income housing units (for ownership or rental) as defined in Section 3 of the Illinois Affordable Housing Act. If the units are part of a residential redevelopment project that includes units not affordable to low- and very low-income households, only the low- and very low-income units shall be eligible for benefits under the Act;

o) The cost of daycare services for children of employees from low-income families working for businesses located within the Project Area and all or a portion of the cost of operation of day care centers established by Project Area businesses to serve employees from low-income families working in businesses located in the Project Area. For the purposes of this paragraph, "low-income families" means families whose annual income does not exceed 80 percent of the City, county or regional median income as determined from time to time by the United States Department of Housing and Urban Development;

p) Unless explicitly provided in the Act, the cost of construction of new privately-owned buildings shall not be an eligible redevelopment project cost;

q) If a special service area has been established pursuant to the Special Service Area Tax Act, 35 ILCS 235/0.01 et. seq. then any tax increment revenues derived from the tax imposed pursuant to the Special Service Area Tax Act may be used within the Project Area for the purposes permitted by the Special Service Area Tax Act as well as the purposes permitted by the Act.

The section entitled **"Estimated Project Costs"**, which lists and describes eleven types of eligible costs, shall be deleted in its entirety and replaced with the following:

Estimated Project Costs

A range of activities and improvements will be required to implement this tax increment financing project. The proposed eligible activities and their costs

previously described in Chapter 6 are further briefly described below and also shown in Table 1.

1. *Professional services including: Planning, legal, surveys, fees, and other related development costs. This budget element provides for studies and survey costs for planning and implementation of the project, including planning and legal fees, architectural and engineering, marketing, financial and special service costs. (Estimated cost: $8,000,000).*
2. *Property assembly costs, including acquisition of land and other property, real or personal or rights or interest therein, and other appropriate and eligible costs needed to prepare the property for redevelopment. Land acquisition may include acquisition of both improved and vacant property in order to create development sites, accommodate public rights-of-way or to provide other public facilities needed to achieve goals and objectives of this redevelopment plan. Property assembly costs also include: demolition of existing improvements, including clearance of blighted properties or clearance required to prepare sites for new development; site preparation, including grading, and other appropriate and eligible site activities needed to facilitate new construction; and environmental clean up costs associated with property assembly which are required to render the property suitable for redevelopment. (Estimated cost: $65,000,000).*
3. *Rehabilitation of Existing Buildings, Fixtures and Leasehold Improvements, Affordable Housing Construction and Rehabilitation Costs. (Estimated cost: $438,000,000).*
4. *Construction of public improvements which may include, but are not limited to, provision of water and sewer service in the public way, road construction, or other roadway improvements, provision of public support facilities, and streetscape amenities. These improvements are intended to improve access to the Redevelopment Project Area, stimulate private investment, and establish a more coherent pattern of land use and public facilities intended to serve the area. Among the public facilities that may be constructed as part of this Redevelopment Plan and Project are schools, parks, a library, a district police station, and a new transit station. (Estimated cost: $250,000,000).*
5. *Costs of job training, retraining, and welfare-to-work (Estimated cost: $25,000,000).*
6. *Relocation costs (Estimated cost: $20,000,000)*
7. *Interest costs pursuant to the provisions of the Act. Estimated cost: $95,000,000).*
8. *Costs of day care services. (Estimated cost: $20,000,000).*

The estimated gross eligible project costs are $921,000,000. All project cost estimates are in 2021 dollars.

Table 1 is deleted in its entirety and replaced with the following:

Table 1
ESTIMATED REDEVELOPMENT PROJECT COSTS

Eligible Expense	***Estimated Cost***
Analysis, Administration, Studies, Surveys, Legal, Marketing, etc.	*$8,000,000*
Property Assembly including Acquisition, Site Prep and Demolition, Environmental Remediation	*$65,000,000*
Rehabilitation of Existing Buildings, Fixtures and Leasehold Improvements, Affordable Housing Construction and Rehabilitation Costs	*$438,000,000*
Public Works & Improvements, including streets and utilities, transit infrastructure, parks and open space, public facilities (schools & other public facilities)[1]	*$250,000,000*
Job Training, Retraining, Welfare-to-Work	*$25,000,000*
Relocation Costs	*$20,000,000*
Interest Subsidy	*$95,000,000*
Day Care Services	*$20,000,000*
TOTAL REDEVELOPMENT COSTS[2] [3]	***$921,000,000*** [4]

[1]This category may also include paying for or reimbursing (i) an elementary, secondary or unit school district's increased costs attributed to assisted housing units, and (ii) capital costs of taxing districts impacted by the redevelopment of the Project Area. As permitted by the Act, to the extent the City by written agreement accepts and approves the same, the City may pay, or reimburse all, or a portion of a taxing district=s capital costs resulting from a redevelopment project necessarily incurred or to be incurred within a taxing district in furtherance of the objectives of the Plan.

[2]Total Redevelopment Project Costs represent an upper limit on expenditures that are to be funded using tax increment revenues and exclude any additional financing costs, including any interest expense, capitalized interest and costs associated with optional redemptions. These costs are subject to prevailing market conditions and are in addition to Total Redevelopment Project Costs. Within this limit, adjustments may be made in line items without amendment to this Plan, to the extent permitted by the Act.

[3]The amount of the Total Redevelopment Project Costs that can be incurred in the Project Area will be reduced by the amount of redevelopment project costs incurred in contiguous redevelopment project areas, or those separated from the Project Area only by a public right-of-way, that are permitted under the Act to be paid, and are paid, from incremental property taxes generated in the Project Area, but will not be reduced by the amount of redevelopment project costs incurred in the Project Area which are paid from incremental property taxes generated in contiguous redevelopment project areas or those separated from the Project Area only by a public right-of-way

[4]All costs are in 2021 dollars and may be increased by five percent (5%) after adjusting for inflation reflected in the Consumer Price Index (CPI) for All Urban Consumers for All Items for the Chicago-Gary-Kenosha, IL-IN-WI CMSA, published by the U.S Department of Labor

Additional funding from other sources such as federal, state, county, or local grant funds may be utilized to supplement the City's ability to finance Redevelopment Project Costs identified above.

The section following Table 1, with the heading of **"Sources of Funds"**, shall be deleted and replaced with the following:

Sources of Funds to Pay Redevelopment Project Costs

Funds necessary to pay for Redevelopment Project Costs and secure municipal obligations issued for such costs are to be derived primarily from Incremental Property Taxes. Other sources of funds which may be used to pay for Redevelopment Project Costs or secure municipal obligations are land disposition proceeds, state and federal grants, investment income, private financing and other legally permissible funds the City may deem appropriate. The City may incur redevelopment project costs which are paid for from funds of the City other than incremental taxes, and the City may then be reimbursed from such costs from incremental taxes. Also, the City may permit the utilization of guarantees, deposits and other forms of security made available by private sector developers. Additionally, the City may utilize revenues, other than State sales tax increment revenues, received under the Act from one redevelopment project area for eligible costs in another redevelopment project area that is either contiguous to, or is separated only by a public right-of-way from, the redevelopment project area from which the revenues are received.

The Project Area may be contiguous to or separated by only a public right-of-way from other redevelopment project areas created under the Act. The City may utilize net incremental property taxes received from the Project Area to pay eligible redevelopment project costs, or obligations issued to pay such costs, in other contiguous redevelopment project areas or project areas separated only by a public right-of-way, and vice versa. The amount of revenue from the Project Area, made available to support such contiguous redevelopment project areas, or those separated only by a public right-of-way, when added to all amounts used to pay eligible Redevelopment Project Costs within the Project Area, shall not at any time exceed the total Redevelopment Project Costs described in this Plan.

The Project Area may become contiguous to, or be separated only by a public right-of-way from, redevelopment project areas created under the Industrial Jobs Recovery Law (65 ILCS 5/11-74.6-1, et seq.). If the City finds that the goals, objectives and financial success of such contiguous redevelopment project areas or those separated only by a public right-of-way are interdependent with those of the Project Area, the City may determine that it is in the best interests of the City and the furtherance of the purposes of the Plan that net revenues from the Project Area be made available to support any such redevelopment project areas, and vice versa. The City therefore proposes to utilize net incremental revenues received from the Project Area to pay eligible redevelopment project costs (which are eligible under the Industrial Jobs Recovery Law referred to above) in any such areas and vice versa. Such revenues may be transferred or

loaned between the Project Area and such areas. The amount of revenue from the Project Area so made available, when added to all amounts used to pay eligible Redevelopment Project Costs within the Project Area or other areas as described in the preceding paragraph, shall not at any time exceed the total Redevelopment Project Costs described in Table 1 of this Plan.

The section with the heading of **"Nature and Term of Obligations to be Issued"** shall be deleted and replaced with the following:

ISSUANCE OF OBLIGATIONS

The City may issue obligations secured by Incremental Property Taxes pursuant to Section 11-74.4-7 of the Act. To enhance the security of a municipal obligation, the City may pledge its full faith and credit through the issuance of general obligations bonds. Additionally, the City may provide other legally permissible credit enhancements to any obligations issued pursuant to the Act.

The redevelopment project shall be completed, and all obligations issued to finance redevelopment costs shall be retired, no later than December 31 of the year in which the payment to the City treasurer as provided in the Act is to be made with respect to ad valorem taxes levied in the ***thirty-fifth*** *calendar year following the year in which the ordinance approving the Project Area is adopted.*

Also, the final maturity date of any such obligations which are issued may not be later than 20 years from their respective dates of issue. One or more series of obligations may be sold at one or more times in order to implement this Plan. Obligations may be issued on a parity or subordinated basis.

In addition to paying Redevelopment Project Costs, Incremental Property Taxes may be used for the scheduled retirement of obligations, mandatory or optional redemptions, establishment of debt service reserves and bond sinking funds. To the extent that Incremental Property Taxes are not needed for these purposes, and are not otherwise required, pledged, earmarked or otherwise designated for the payment of Redevelopment Project Costs, any excess Incremental Property Taxes shall then become available for distribution annually to taxing districts having jurisdiction over the Project Area in the manner provided by the Act.

The section with the heading of **"Anticipated Equalized Assessed Valuation"**, shall be deleted in its entirety and replaced with the following:

Anticipated Equalized Assessed Valuation

Once the project has been completed and the property is fully assessed, the equalized assessed valuation (EAV) of real property within the Redevelopment Project Area is estimated at between $900,000,000 and $1,000,000,000. This

estimate has been calculated assuming that the Redevelopment Project Area will be developed in accordance with amended general land use plan described in Figure 10: Amended General Land Use Plan of this document.

The EAV assumes that the assessed value of property withing the study area will increase substantially as a result of new development within the Redevelopment Project Area.

Calculation of the projected EAV is based on several other assumptions, including: 1) redevelopment of the Redevelopment Project Area will occur in a timely manner; 2) the application of a State Equalization Factor for Cook County of 2.916 to the projected assessed value of property within the study area; 3) an aggregate property tax rate of 6.89 percent applied to the incremental EAV, and 4) an annual inflation rate of 3.0 percent. The projected tax rate and State Equalization Factor for Cook County are based on the actual most recent values for assessment year 2019.

Financial Impact on Taxing Districts

The following paragraph shall be added at the end of the section entitled **"Financial Impact on Taxing Districts"**:

The Act requires an assessment of any financial impact of the Project Area on, or any increased demand for services from, any taxing district affected by the Plan and a description of any program to address such financial impacts or increased demand. The City intends to monitor development in the Project Area and with the cooperation of the other affected taxing districts will attempt to ensure that any increased needs are addressed in connection with any particular development.

The next section, entitled **"Completion of the Redevelopment Project and Retirement of Obligations to Finance Redevelopment Projects Costs"**, shall be deleted, as the topic has been addressed earlier in the document.

10. PROVISIONS FOR AMENDING THE PLAN

No changes.

11. CITY OF CHICAGO COMMITMENT TO FAIR EMPLOYMENT PRACTICES AND AFFIRMATIVE ACTION

The five paragraphs of this chapter shall be deleted in their entirety and replaced with the following:

The City is committed to and will affirmatively implement the following principles with respect to this Plan:

A) The assurance of equal opportunity in all personnel and employment actions, with respect to the Redevelopment Project, including, but not limited to hiring, training, transfer, promotion, discipline, fringe benefits, salary, employment working conditions, termination, etc., without regard to race, color, sex, age, religion, disability, national origin, ancestry, sexual orientation, marital status, parental status, military discharge status, source of income, or housing status.

B) Redevelopers must meet the City's standards for participation of 26 percent Minority Business Enterprises and 6 percent Woman Business Enterprises and the City Resident Construction Worker Employment Requirement as required in redevelopment agreements.

C) This commitment to affirmative action and nondiscrimination will ensure that all members of the protected groups are sought out to compete for all job openings and promotional opportunities.

D) Redevelopers will meet City standards for any applicable prevailing wage rate as ascertained by the Illinois Department of Labor to all project employees.

The City shall have the right in its sole discretion to exempt certain small businesses, residential property owners and developers from the above.

APPENDIX A (LEGAL DESCRIPTION)

No changes.

APPENDIX B (ELIGIBILITY REPORT)

No changes.

APPENDIX C (INITIAL EAV)

No changes.

After Appendix C, a new Appendix D shall be inserted as follows:

APPENDIX D (Certified Initial EAV with 2019 PINs)

Appendix shall consist of a copy of the most recent available Cook County Clerk's Certified Initial EAV report, which shows each Parcel Identification Number (PIN) in the Near North TIF Redevelopment Project Area, as of assessment year 2019, and the Certified Initial EAV for each PIN.

CHANGES TO FIGURES

FIGURE 10. GENERAL LAND USE PLAN is deleted and replaced with the new figure entitled *"FIGURE 10. AMENDED GENERAL LAND USE PLAN"*

No other Figures of the Original Plan are changed, but two new figures are added to illustrate the existing conditions in 2021. The two new figures are entitled:

FIGURE 2-2021. EXISTING LAND USE

FIGURE 4-2021. EXISTING ZONING

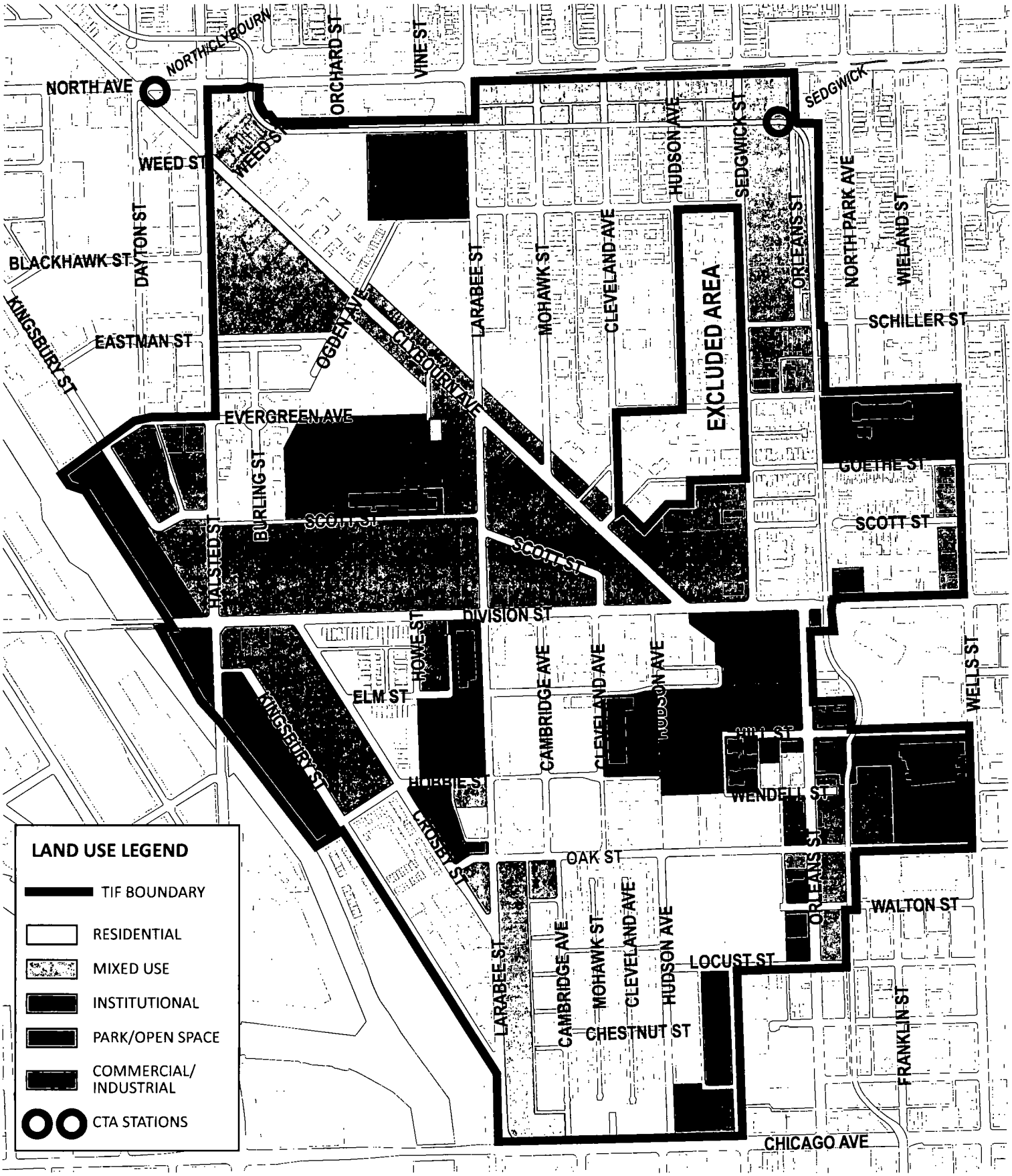

Date: May 24, 2021
Project #: 21-0217
Dwg File: Chicago Map_Near North TIF - AS2.dwg

NEAR NORTH TIF
FIGURE 10: AMENDED GENERAL LAND USE PLAN

BauerLatoza STUDIO
ARCHITECTURE + PLANNING
332 S. Michigan Ave., Suite 701
Chicago, IL 60604
312.567.1000
bauerlatozastudio.com
© Bauer Latoza Studio, 2021

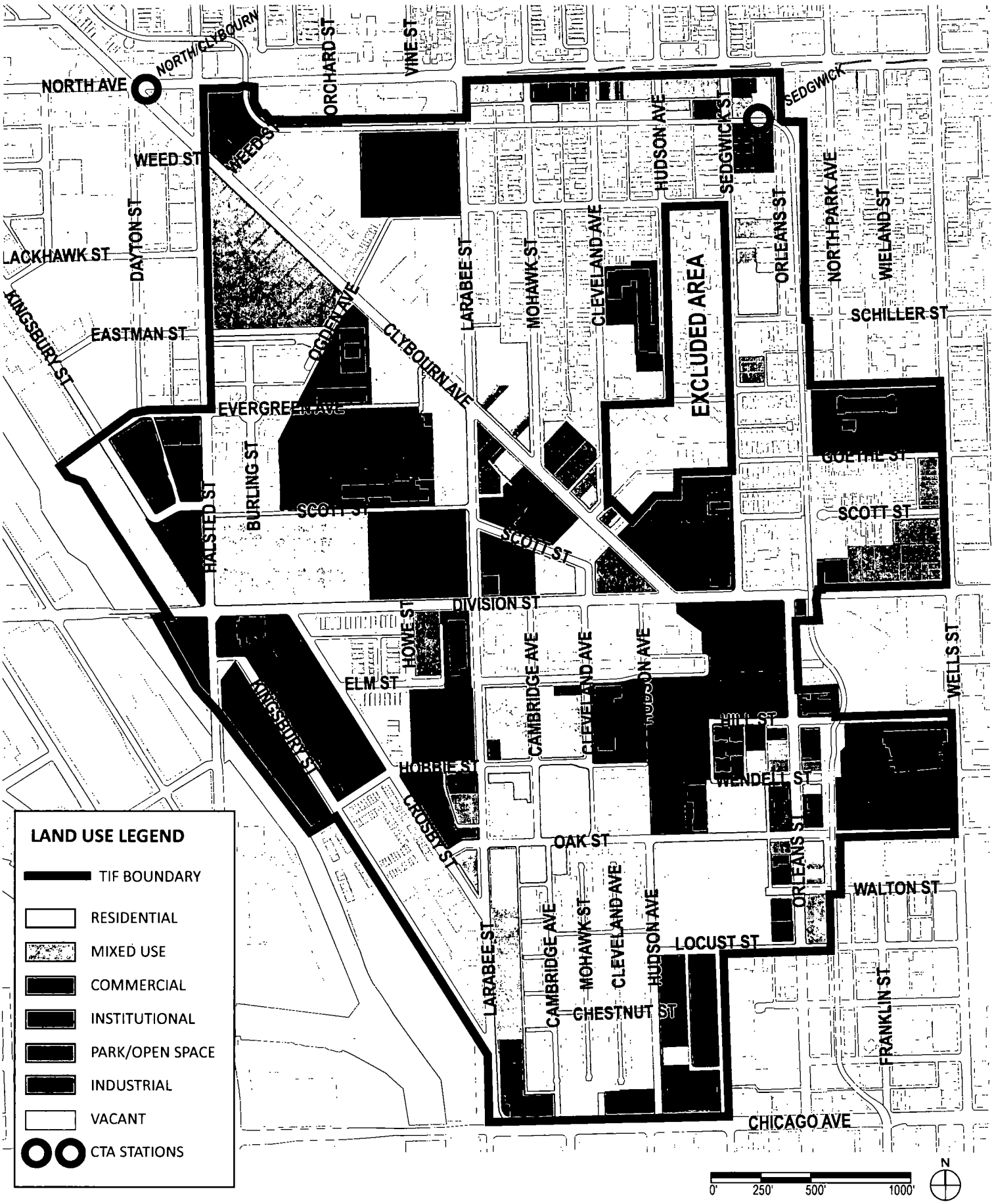

Date: May 24, 2021
Project #: 21-0217
Dwg File: Chicago Map_Near North TIF - AS2 dwg

NEAR NORTH TIF
FIGURE 2-2021: EXISTING LAND USE

BauerLatoza STUDIO
ARCHITECTURE + PLANNING
332 S. Michigan Ave., Suite 701
Chicago, IL 60604
312 567 1000
bauerlatozastudio.com
© Bauer Latoza Studio, 2021

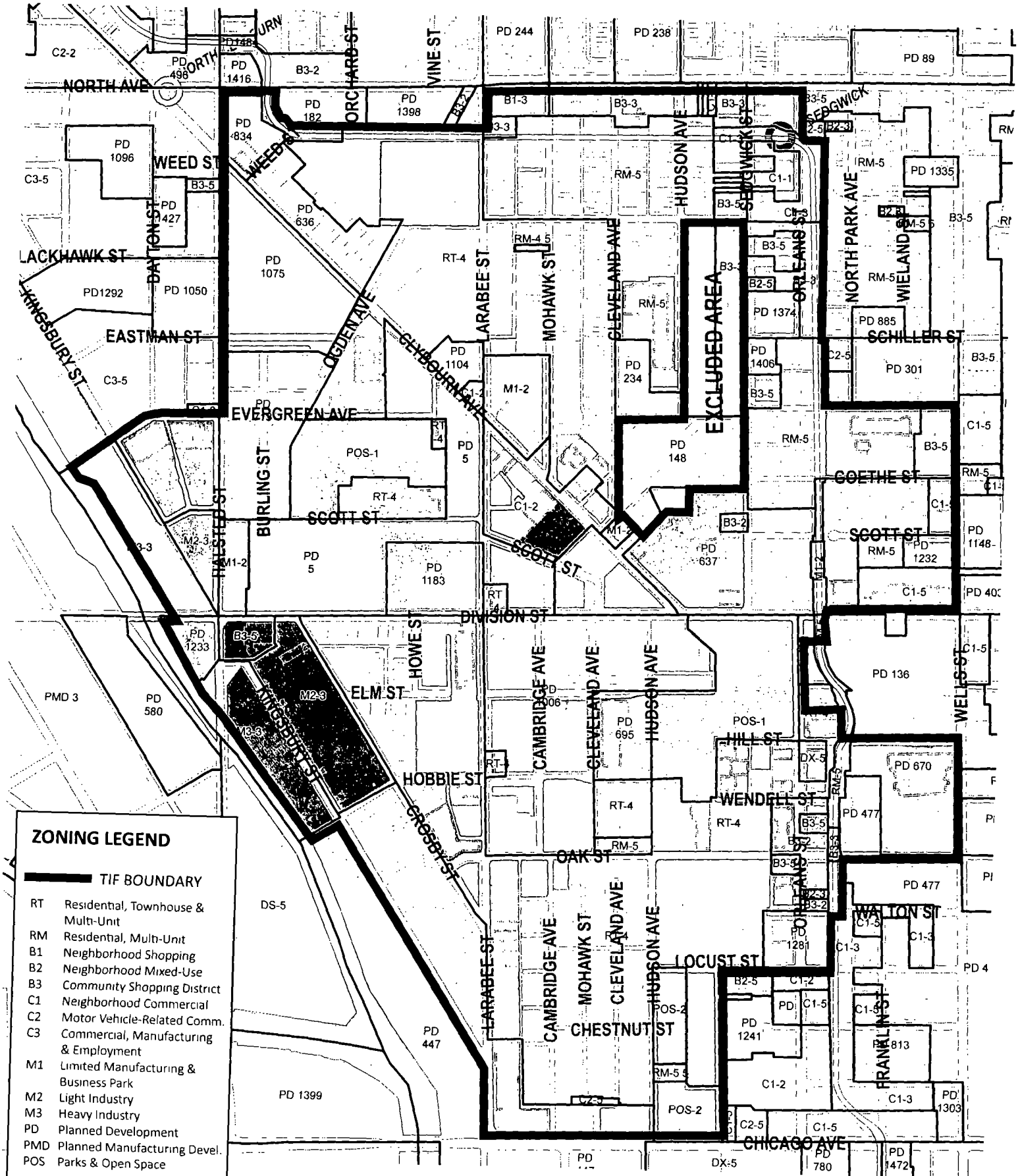

ZONING LEGEND

TIF BOUNDARY

RT	Residential, Townhouse & Multi-Unit
RM	Residential, Multi-Unit
B1	Neighborhood Shopping
B2	Neighborhood Mixed-Use
B3	Community Shopping District
C1	Neighborhood Commercial
C2	Motor Vehicle-Related Comm.
C3	Commercial, Manufacturing & Employment
M1	Limited Manufacturing & Business Park
M2	Light Industry
M3	Heavy Industry
PD	Planned Development
PMD	Planned Manufacturing Devel.
POS	Parks & Open Space

Date: May 24, 2021
Project #: 21-0217
Dwg File: Chicago Map_Near North TIF - A52.dwg

NEAR NORTH TIF
FIGURE 4-2021: EXISTING ZONING

BauerLatoza STUDIO
ARCHITECTURE + PLANNING
332 S. Michigan Ave., Suite 701
Chicago, IL 60604
312.565.1030
bauerlatozastudio.com
© Bauer Latoza Studio, 2021

APPENDIX D

Cook County Clerk Certified Initial EAV for Near North TIF Redevelopment Project Area (2019 PINs)

STATE OF ILLINOIS)
) SS
COUNTY OF COOK)

CERTIFICATE OF INITIAL EQUALIZED ASSESSED VALUATION

I, KAREN A. YARBROUGH, do hereby certify that I am the duly qualified and acting Clerk of the County of Cook in the State of Illinois. As such Clerk and pursuant to Section 11-74.4-9 of the Real Property Tax Increment Allocation Redevelopment Act (Illinois Revised Statutes, Chap. 24) I do further:

CERTIFY THAT on August 11, 1997 the Office of the Cook County Clerk received certified copies of the following Ordinances adopted by the City of Chicago, Cook County, Illinois on July 30, 1997:

1. "Approving a Redevelopment Plan for the Near North Redevelopment Project Area;"

2. "Designating the Near North Redevelopment Project Area a Redevelopment Project Area Pursuant to the Tax Increment Allocation Redevelopment Act;" and

3. "Adopting Tax Increment Allocation Financing for the Near North Redevelopment Project Area."

CERTIFY THAT the area constituting the Tax Increment Redevelopment Project Area subject to Tax Increment Financing in the City of Chicago, Cook County, Illinois, is legally described in said Ordinances.

CERTIFY THAT the initial equalized assessed value of each lot, block, and parcel of real property within the said City of Chicago Project Area as of July 30, 1997 is as set forth in the document attached.

CERTIFY THAT the total initial equalized assessed value of all taxable real property situated within the said City of Chicago Tax Increment Redevelopment Project Area is:

TAX CODE AREA 74009	$ 36,683,211
TAX CODE AREA 74013	$ 602, 189
TAX CODE AREA 74014	$ 1,032,092
TAX CODE AREA 74029	$ 3,056,446

for a total of

FORTY-ONE MILLION, THREE HUNDRED SEVENTY-SIX
THOUSAND, FIVE HUNDRED SEVENTY-SEVEN DOLLARS AND
NO CENTS

($41,373,938)

such total initial equalized assessed value as of July 30, 1997, having been computed and ascertained from the official records on file in my office and as set forth in the attached document.

IN WITNESS WHEREOF, I have hereunto affixed my signature and the corporate seal of COOK COUNTY this 11th day of February 2021.

(S E A L)

County Clerk

K:\TIFS\1979 to Current CERT'S OF INIT EAV\1997\TI1997-9 A18.doc

1CLRTM369
PAGE NO. 1
0DATE 10/29/2020 AGENCY: 03-0210-572 TIF CITY OF CHICAGO-NEAR NORTH

	PERMANENT REAL ESTATE INDEX NUMBER OF EACH LOT, BLOCK, TRACT OR PARCEL REAL ESTATE PROPERTY WITHIN SUCH PROJECT AREA:	1996 EQUALIZED ASSESSED VALUATION OF EACH LOT, BLOCK, TRACT OR PARCEL WITHIN SUCH PROJECT AREA:
0	17-04-100-001-0000	0
0	17-04-100-002-0000	0
0	17-04-100-003-0000	0
0	17-04-100-004-0000	0
0	17-04-100-005-0000	0
0	17-04-100-008-0000	0
0	17-04-100-013-0000	0
0	17-04-100-014-0000	0
0	17-04-100-015-0000	0
0	17-04-100-016-0000	0
0	17-04-100-017-0000	0
0	17-04-100-018-0000	0
0	17-04-100-021-0000	0
0	17-04-100-022-0000	0
0	17-04-100-023-0000	0
0	17-04-100-024-0000	0
0	17-04-100-027-0000	0
0	17-04-100-028-0000	0
0	17-04-100-030-0000	0
0	17-04-100-031-0000	0
0	17-04-100-032-0000	0
0	17-04-100-033-0000	0
0	17-04-100-034-0000	0
0	17-04-100-035-0000	0
0	17-04-100-036-0000	0
0	17-04-100-037-0000	0
0	17-04-101-008-0000	0

1CLRTM369
PAGE NO. 2
0DATE 10/29/2020 AGENCY: 03-0210-572 TIF CITY OF CHICAGO-NEAR NORTH

	PERMANENT REAL ESTATE INDEX NUMBER OF EACH LOT, BLOCK, TRACT OR PARCEL REAL ESTATE PROPERTY WITHIN SUCH PROJECT AREA:	1996 EQUALIZED ASSESSED VALUATION OF EACH LOT, BLOCK, TRACT OR PARCEL WITHIN SUCH PROJECT AREA:
0	17-04-101-009-0000	0
0	17-04-101-010-0000	0
0	17-04-101-036-0000	0
0	17-04-101-042-0000	0
0	17-04-101-047-0000	0
0	17-04-101-050-0000	0
0	17-04-101-053-0000	0

0 17-04-101-054-0000 0
0 17-04-101-055-0000 0
0 17-04-101-056-0000 0
0 17-04-101-057-0000 0
0 17-04-101-058-0000 0
0 17-04-101-059-0000 0
0 17-04-101-060-0000 0
0 17-04-101-061-0000 0
0 17-04-101-062-0000 0
0 17-04-101-063-0000 0
0 17-04-101-064-0000 0
0 17-04-101-065-0000 0
0 17-04-101-066-0000 0
0 17-04-101-067-0000 0
0 17-04-101-068-0000 0
0 17-04-101-069-0000 0
0 17-04-101-070-0000 0
0 17-04-101-071-0000 0
0 17-04-101-072-0000 0
0 17-04-101-073-0000 0
1CLRTM369
PAGE NO. 3
0DATE 10/29/2020 AGENCY: 03-0210-572 TIF CITY OF CHICAGO-NEAR NORTH
0 PERMANENT REAL ESTATE INDEX NUMBER 1996 EQUALIZED ASSESSED VALUATION
OF EACH LOT, BLOCK, TRACT OR PARCEL OF EACH LOT, BLOCK, TRACT OR PARCEL
REAL ESTATE PROPERTY WITHIN SUCH WITHIN SUCH PROJECT AREA:
PROJECT AREA:
0 17-04-101-074-0000 0
0 17-04-101-075-0000 0
0 17-04-101-076-0000 0
0 17-04-101-077-0000 0
0 17-04-101-078-0000 0
0 17-04-101-079-0000 0
0 17-04-101-080-0000 0
0 17-04-101-081-0000 0
0 17-04-101-082-0000 0
0 17-04-102-008-0000 0
0 17-04-102-030-0000 0
0 17-04-102-032-0000 0
0 17-04-102-033-0000 0
0 17-04-103-010-0000 0
0 17-04-103-011-0000 0
0 17-04-103-012-0000 0
0 17-04-103-015-0000 0
0 17-04-103-022-0000 0
0 17-04-103-023-0000 0
0 17-04-103-026-0000 0
0 17-04-103-027-0000 0
0 17-04-103-028-0000 0
0 17-04-103-029-0000 0
0 17-04-103-030-0000 0

0 17-04-103-037-0000 0
0 17-04-103-038-0000 0
0 17-04-103-039-0000 0
1CLRTM369
PAGE NO. 4
0DATE 10/29/2020 AGENCY: 03-0210-572 TIF CITY OF CHICAGO-NEAR NORTH
0 PERMANENT REAL ESTATE INDEX NUMBER 1996 EQUALIZED ASSESSED VALUATION
OF EACH LOT, BLOCK, TRACT OR PARCEL OF EACH LOT, BLOCK, TRACT OR PARCEL
REAL ESTATE PROPERTY WITHIN SUCH WITHIN SUCH PROJECT AREA:
PROJECT AREA:
0 17-04-103-041-0000 0
0 17-04-103-042-0000 0
0 17-04-103-043-0000 0
0 17-04-103-044-0000 0
0 17-04-103-045-0000 0
0 17-04-103-046-0000 0
0 17-04-106-001-0000 0
0 17-04-106-002-0000 0
0 17-04-106-003-0000 0
0 17-04-106-004-0000 0
0 17-04-106-005-0000 0
0 17-04-106-006-0000 0
0 17-04-106-007-0000 0
0 17-04-106-008-0000 0
0 17-04-106-009-0000 0
0 17-04-106-010-0000 0
0 17-04-106-011-0000 0
0 17-04-106-012-0000 0
0 17-04-106-013-0000 0
0 17-04-106-014-0000 0
0 17-04-107-005-0000 0
0 17-04-107-006-0000 0
0 17-04-107-007-0000 0
0 17-04-107-008-0000 0
0 17-04-107-009-0000 0
0 17-04-107-010-0000 0
0 17-04-107-011-0000 0
1CLRTM369
PAGE NO. 5
0DATE 10/29/2020 AGENCY: 03-0210-572 TIF CITY OF CHICAGO-NEAR NORTH
0 PERMANENT REAL ESTATE INDEX NUMBER 1996 EQUALIZED ASSESSED VALUATION
OF EACH LOT, BLOCK, TRACT OR PARCEL OF EACH LOT, BLOCK, TRACT OR PARCEL
REAL ESTATE PROPERTY WITHIN SUCH WITHIN SUCH PROJECT AREA:
PROJECT AREA:
0 17-04-107-012-0000 0
0 17-04-107-013-0000 0
0 17-04-107-014-0000 0
0 17-04-107-015-0000 0

0	17-04-108-001-0000	0
0	17-04-108-002-0000	0
0	17-04-108-003-0000	0
0	17-04-108-004-0000	0
0	17-04-108-005-0000	0
0	17-04-108-006-0000	0
0	17-04-108-009-0000	5,881
0	17-04-108-010-0000	5,881
0	17-04-108-011-0000	5,881
0	17-04-108-012-0000	5,881
0	17-04-108-013-0000	5,881
0	17-04-108-014-0000	5,881
0	17-04-108-015-0000	5,881
0	17-04-108-016-0000	5,881
0	17-04-108-017-0000	5,881
0	17-04-108-018-0000	5,881
0	17-04-108-019-0000	5,881
0	17-04-108-020-0000	5,881
0	17-04-108-021-0000	5,881
0	17-04-108-022-0000	22,605
0	17-04-108-023-0000	24,043
0	17-04-108-024-0000	21,972
0	17-04-108-029-0000	35,825

0DATE 10/29/2020 AGENCY: 03-0210-572 TIF CITY OF CHICAGO-NEAR NORTH

0	PERMANENT REAL ESTATE INDEX NUMBER	1996 EQUALIZED ASSESSED VALUATION
	OF EACH LOT, BLOCK, TRACT OR PARCEL	OF EACH LOT, BLOCK, TRACT OR PARCEL
	REAL ESTATE PROPERTY WITHIN SUCH PROJECT AREA:	WITHIN SUCH PROJECT AREA:
0	17-04-108-030-0000	0
0	17-04-108-031-0000	40,654
0	17-04-108-039-1001	47,342
0	17-04-108-039-1002	33,993
0	17-04-108-039-1003	55,292
0	17-04-108-047-0000	5,892
0	17-04-108-048-0000	5,883
0	17-04-108-049-0000	5,868
0	17-04-108-050-0000	5,883
0	17-04-108-051-0000	5,883
0	17-04-108-052-0000	5,876
0	17-04-108-053-0000	5,955
0	17-04-108-054-0000	5,808
0	17-04-108-055-1001	12,529
0	17-04-108-055-1002	9,434
0	17-04-108-055-1003	14,460
0	17-04-108-055-1004	12,529
0	17-04-108-055-1005	9,434
0	17-04-108-055-1006	14,460
0	17-04-108-057-1001	5,687
0	17-04-108-057-1002	5,914

0	17-04-108-057-1003	11,312
0	17-04-108-058-1001	6,203
0	17-04-108-058-1002	3,953
0	17-04-108-058-1003	7,030
0	17-04-108-058-1004	5,442
0	17-04-108-058-1005	3,639

1CLRTM369
PAGE NO. 7
0DATE 10/29/2020 AGENCY: 03-0210-572 TIF CITY OF CHICAGO-NEAR NORTH

0	PERMANENT REAL ESTATE INDEX NUMBER	1996 EQUALIZED ASSESSED VALUATION
	OF EACH LOT, BLOCK, TRACT OR PARCEL	OF EACH LOT, BLOCK, TRACT OR PARCEL
	REAL ESTATE PROPERTY WITHIN SUCH	WITHIN SUCH PROJECT AREA:
	PROJECT AREA:	
0	17-04-108-058-1006	6,599
0	17-04-108-059-1001	72,104
0	17-04-108-059-1002	2,430
0	17-04-108-059-1003	17,014
0	17-04-108-059-1004	17,014
0	17-04-108-059-1005	17,014
0	17-04-108-059-1006	17,014
0	17-04-108-059-1007	17,014
0	17-04-108-059-1008	72,104
0	17-04-109-001-0000	542,812
0	17-04-109-002-0000	59,538
0	17-04-109-003-0000	141,210
0	17-04-109-004-0000	59,538
0	17-04-109-005-0000	89,442
0	17-04-109-006-0000	560,877
0	17-04-109-007-0000	11,763
0	17-04-109-008-0000	11,763
0	17-04-109-009-0000	11,763
0	17-04-109-017-0000	14,388
0	17-04-109-021-0000	11,763
0	17-04-109-024-0000	34,556
0	17-04-109-025-0000	8,863
0	17-04-109-026-0000	11,763
0	17-04-109-027-0000	51,120
0	17-04-109-029-0000	16,036
0	17-04-109-030-0000	58,605
0	17-04-109-037-0000	30,362

1CLRTM369
PAGE NO. 8
0DATE 10/29/2020 AGENCY: 03-0210-572 TIF CITY OF CHICAGO-NEAR NORTH

0	PERMANENT REAL ESTATE INDEX NUMBER	1996 EQUALIZED ASSESSED VALUATION
	OF EACH LOT, BLOCK, TRACT OR PARCEL	OF EACH LOT, BLOCK, TRACT OR PARCEL
	REAL ESTATE PROPERTY WITHIN SUCH	WITHIN SUCH PROJECT AREA:
	PROJECT AREA:	
0	17-04-109-039-0000	35,948

0	17-04-109-041-1001	4,705
0	17-04-109-041-1002	4,705
0	17-04-109-041-1003	4,705
0	17-04-109-041-1004	4,705
0	17-04-109-041-1005	4,706
0	17-04-109-042-1001	19,787
0	17-04-109-042-1002	19,786
0	17-04-109-043-1001	9,319
0	17-04-109-043-1002	6,268
0	17-04-109-043-1003	10,281
0	17-04-109-044-1001	5,756
0	17-04-109-044-1002	4,647
0	17-04-109-044-1003	4,861
0	17-04-109-044-1004	6,199
0	17-04-109-045-1001	10,332
0	17-04-109-045-1002	7,839
0	17-04-109-045-1003	8,309
0	17-04-109-045-1004	9,645
0	17-04-109-046-1001	3,724
0	17-04-109-046-1002	2,473
0	17-04-109-046-1003	2,727
0	17-04-109-046-1004	2,785
0	17-04-109-046-1005	3,912
0	17-04-109-046-1006	2,473
0	17-04-109-046-1007	2,647
0	17-04-109-046-1008	2,785

0DATE 10/29/2020 AGENCY: 03-0210-572 TIF CITY OF CHICAGO-NEAR NORTH

0	PERMANENT REAL ESTATE INDEX NUMBER	1996 EQUALIZED ASSESSED VALUATION
	OF EACH LOT, BLOCK, TRACT OR PARCEL	OF EACH LOT, BLOCK, TRACT OR PARCEL
	REAL ESTATE PROPERTY WITHIN SUCH	WITHIN SUCH PROJECT AREA:
	PROJECT AREA:	
0	17-04-109-047-1001	6,962
0	17-04-109-047-1002	5,321
0	17-04-109-047-1003	5,735
0	17-04-109-047-1004	6,281
0	17-04-109-048-1001	19,165
0	17-04-109-048-1002	14,656
0	17-04-109-048-1003	22,548
0	17-04-109-048-1004	19,165
0	17-04-109-048-1005	14,656
0	17-04-109-048-1006	22,548
0	17-04-109-049-1001	22,862
0	17-04-109-049-1002	18,012
0	17-04-109-049-1003	28,404
0	17-04-109-050-1001	8,898
0	17-04-109-050-1002	6,434
0	17-04-109-050-1003	10,610
0	17-04-109-051-1001	12,488
0	17-04-109-051-1002	10,208

0	17-04-109-051-1003	12,109
0	17-04-109-052-1001	9,460
0	17-04-109-052-1002	6,322
0	17-04-109-052-1003	6,322
0	17-04-109-052-1004	6,322
0	17-04-109-053-1001	11,989
0	17-04-109-053-1002	8,722
0	17-04-109-053-1003	5,182
0	17-04-109-053-1004	10,705

0DATE 10/29/2020 AGENCY: 03-0210-572 TIF CITY OF CHICAGO-NEAR NORTH

0	PERMANENT REAL ESTATE INDEX NUMBER OF EACH LOT, BLOCK, TRACT OR PARCEL OF REAL ESTATE PROPERTY WITHIN SUCH PROJECT AREA:	1996 EQUALIZED ASSESSED VALUATION OF EACH LOT, BLOCK, TRACT OR PARCEL WITHIN SUCH PROJECT AREA:
0	17-04-109-054-1001	6,363
0	17-04-109-054-1002	4,515
0	17-04-109-054-1003	4,515
0	17-04-109-054-1004	5,132
0	17-04-109-056-1001	3,504
0	17-04-109-056-1004	267
0	17-04-109-056-1005	267
0	17-04-109-056-1006	268
0	17-04-109-056-1007	3,300
0	17-04-109-056-1008	4,157
0	17-04-109-057-1001	7,165
0	17-04-109-057-1002	5,126
0	17-04-109-057-1003	9,356
0	17-04-109-059-1001	5,665
0	17-04-109-059-1002	3,893
0	17-04-109-059-1003	6,729
0	17-04-109-060-1001	6,511
0	17-04-109-060-1002	4,029
0	17-04-109-060-1003	6,425
0	17-04-110-003-0000	129,616
0	17-04-110-004-0000	99,671
0	17-04-110-005-0000	61,668
0	17-04-110-006-0000	65,615
0	17-04-110-011-0000	161,378
0	17-04-110-012-0000	8,555
0	17-04-110-013-0000	15,479
0	17-04-110-022-0000	25,347

0DATE 10/29/2020 AGENCY: 03-0210-572 TIF CITY OF CHICAGO-NEAR NORTH

0	PERMANENT REAL ESTATE INDEX NUMBER OF EACH LOT, BLOCK, TRACT OR PARCEL	1996 EQUALIZED ASSESSED VALUATION OF EACH LOT, BLOCK, TRACT OR PARCEL

	REAL ESTATE PROPERTY WITHIN SUCH PROJECT AREA:	WITHIN SUCH PROJECT AREA:
	PROJECT AREA:	
0	17-04-110-028-0000	56,032
0	17-04-110-031-0000	11,763
0	17-04-110-032-0000	11,763
0	17-04-110-033-0000	31,275
0	17-04-110-043-0000	30,608
0	17-04-110-045-0000	404,597
0	17-04-110-047-0000	27,816
0	17-04-110-048-1001	9,851
0	17-04-110-048-1002	8,849
0	17-04-110-048-1003	9,077
0	17-04-110-048-1004	10,185
0	17-04-110-049-1001	2,765
0	17-04-110-049-1002	2,017
0	17-04-110-049-1003	2,107
0	17-04-110-049-1004	2,456
0	17-04-110-050-1001	7,632
0	17-04-110-050-1002	6,855
0	17-04-110-050-1003	7,032
0	17-04-110-050-1004	7,890
0	17-04-110-051-1001	5,427
0	17-04-110-051-1002	4,461
0	17-04-110-051-1003	3,553
0	17-04-110-051-1004	4,723
0	17-04-110-054-1001	5,400
0	17-04-110-054-1002	3,856
0	17-04-110-054-1003	1,169
0	17-04-110-054-1004	5,400

0	PERMANENT REAL ESTATE INDEX NUMBER OF EACH LOT, BLOCK, TRACT OR PARCEL REAL ESTATE PROPERTY WITHIN SUCH PROJECT AREA:	1996 EQUALIZED ASSESSED VALUATION OF EACH LOT, BLOCK, TRACT OR PARCEL WITHIN SUCH PROJECT AREA:
	PROJECT AREA:	
0	17-04-110-054-1005	4,072
0	17-04-110-054-1006	7,135
0	17-04-110-055-1001	7,770
0	17-04-110-055-1002	5,858
0	17-04-110-055-1003	10,264
0	17-04-110-055-1004	3,436
0	17-04-110-055-1005	5,858
0	17-04-110-055-1006	1,676
0	17-04-110-056-1001	7,353
0	17-04-110-056-1002	5,775
0	17-04-110-056-1003	5,949
0	17-04-110-056-1004	7,352
0	17-04-110-058-1001	8,625
0	17-04-110-058-1002	6,967

0	17-04-110-058-1003	9,953
0	17-04-110-058-1004	6,303
0	17-04-110-058-1005	332
0	17-04-110-058-1006	332
0	17-04-110-058-1007	332
0	17-04-110-058-1008	331
0	17-04-110-059-1001	4,822
0	17-04-110-059-1002	3,444
0	17-04-110-059-1003	3,497
0	17-04-110-060-1001	3,492
0	17-04-110-060-1002	1,882
0	17-04-110-060-1003	2,737
0	17-04-110-060-1004	1,819

0	PERMANENT REAL ESTATE INDEX NUMBER	1996 EQUALIZED ASSESSED VALUATION
	OF EACH LOT, BLOCK, TRACT OR PARCEL	OF EACH LOT, BLOCK, TRACT OR PARCEL
	REAL ESTATE PROPERTY WITHIN SUCH PROJECT AREA:	WITHIN SUCH PROJECT AREA:
0	17-04-110-060-1005	3,551
0	17-04-110-060-1006	3,551
0	17-04-110-060-1007	3,699
0	17-04-110-060-1008	2,795
0	17-04-110-061-1001	4,071
0	17-04-110-061-1002	3,402
0	17-04-110-061-1003	4,193
0	17-04-110-061-1004	4,516
0	17-04-110-062-0000	3,645
0	17-04-110-063-1001	1,436
0	17-04-110-063-1002	1,405
0	17-04-110-063-1003	1,436
0	17-04-110-063-1004	971
0	17-04-110-063-1005	929
0	17-04-110-063-1006	1,394
0	17-04-110-063-1007	1,405
0	17-04-110-063-1008	1,394
0	17-04-110-063-1009	929
0	17-04-110-063-1010	887
0	17-04-110-063-1011	1,436
0	17-04-110-063-1012	1,447
0	17-04-110-063-1013	1,436
0	17-04-110-063-1014	908
0	17-04-110-063-1015	936
0	17-04-110-063-1016	1,478
0	17-04-110-063-1017	1,489
0	17-04-110-063-1018	1,478

	PERMANENT REAL ESTATE INDEX NUMBER OF EACH LOT, BLOCK, TRACT OR PARCEL OF REAL ESTATE PROPERTY WITHIN SUCH PROJECT AREA:	1996 EQUALIZED ASSESSED VALUATION OF EACH LOT, BLOCK, TRACT OR PARCEL WITHIN SUCH PROJECT AREA:
0	17-04-110-063-1019	971
0	17-04-110-063-1020	929
0	17-04-110-063-1021	1,521
0	17-04-110-063-1022	1,563
0	17-04-110-063-1023	2,513
0	17-04-110-063-1024	950
0	17-04-110-063-1025	116
0	17-04-110-063-1026	116
0	17-04-110-063-1027	116
0	17-04-110-063-1028	116
0	17-04-110-063-1029	116
0	17-04-110-063-1030	116
0	17-04-110-063-1031	116
0	17-04-110-063-1032	116
0	17-04-110-063-1033	116
0	17-04-110-063-1034	116
0	17-04-110-063-1035	116
0	17-04-110-063-1036	116
0	17-04-110-063-1037	116
0	17-04-110-063-1038	116
0	17-04-110-063-1039	116
0	17-04-110-063-1040	116
0	17-04-110-063-1041	116
0	17-04-110-063-1042	116
0	17-04-110-063-1043	116
0	17-04-110-063-1044	116
0	17-04-110-063-1045	116

1CLRTM369
PAGE NO. 15
0DATE 10/29/2020 AGENCY: 03-0210-572 TIF CITY OF CHICAGO-NEAR NORTH

	PERMANENT REAL ESTATE INDEX NUMBER OF EACH LOT, BLOCK, TRACT OR PARCEL OF REAL ESTATE PROPERTY WITHIN SUCH PROJECT AREA:	1996 EQUALIZED ASSESSED VALUATION OF EACH LOT, BLOCK, TRACT OR PARCEL WITHIN SUCH PROJECT AREA:
0	17-04-110-063-1046	116
0	17-04-110-063-1047	116
0	17-04-110-063-1048	116
0	17-04-110-063-1049	116
0	17-04-110-063-1050	116
0	17-04-110-063-1051	121
0	17-04-110-064-1001	1,348
0	17-04-110-064-1002	6,863
0	17-04-110-064-1003	1,874
0	17-04-110-064-1004	5,305

0	17-04-110-064-1005	2,784
0	17-04-110-064-1006	1,155
0	17-04-110-064-1007	1,203
0	17-04-110-064-1008	2,994
0	17-04-110-065-1001	3,294
0	17-04-110-065-1002	3,294
0	17-04-110-065-1003	2,705
0	17-04-110-065-1004	2,705
0	17-04-110-065-1005	2,823
0	17-04-110-065-1006	2,823
0	17-04-110-065-1007	2,941
0	17-04-110-065-1008	2,941
0	17-04-110-066-1001	14,672
0	17-04-110-066-1002	9,380
0	17-04-110-067-1001	11,287
0	17-04-110-067-1002	8,366
0	17-04-110-067-1003	9,970

0DATE 10/29/2020 AGENCY: 03-0210-572 TIF CITY OF CHICAGO-NEAR NORTH

	PERMANENT REAL ESTATE INDEX NUMBER OF EACH LOT, BLOCK, TRACT OR PARCEL REAL ESTATE PROPERTY WITHIN SUCH PROJECT AREA:	1996 EQUALIZED ASSESSED VALUATION OF EACH LOT, BLOCK, TRACT OR PARCEL WITHIN SUCH PROJECT AREA:
0	17-04-110-067-1004	11,474
0	17-04-110-068-1001	4,412
0	17-04-110-068-1002	2,155
0	17-04-110-068-1003	3,694
0	17-04-110-069-1001	15,674
0	17-04-110-069-1002	13,061
0	17-04-110-069-1003	16,980
0	17-04-110-070-1001	17,485
0	17-04-110-070-1002	9,013
0	17-04-110-070-1003	11,785
0	17-04-110-071-1001	9,049
0	17-04-110-071-1002	6,601
0	17-04-110-071-1003	11,164
0	17-04-110-072-1001	5,656
0	17-04-110-072-1002	3,832
0	17-04-110-072-1003	4,014
0	17-04-110-072-1004	4,744
0	17-04-111-001-0000	339,969
0	17-04-111-002-0000	283,557
0	17-04-111-003-0000	73,980
0	17-04-111-006-0000	157,177
0	17-04-111-007-0000	367,941
0	17-04-111-008-0000	18,681
0	17-04-111-012-0000	20,780
0	17-04-111-013-0000	28,871
0	17-04-111-017-0000	28,189
0	17-04-111-023-0000	191,611

0DATE 10/29/2020 AGENCY: 03-0210-572 TIF CITY OF CHICAGO-NEAR NORTH

	PERMANENT REAL ESTATE INDEX NUMBER OF EACH LOT, BLOCK, TRACT OR PARCEL REAL ESTATE PROPERTY WITHIN SUCH PROJECT AREA:	1996 EQUALIZED ASSESSED VALUATION OF EACH LOT, BLOCK, TRACT OR PARCEL WITHIN SUCH PROJECT AREA:
0	17-04-111-024-0000	123,680
0	17-04-111-025-0000	28,142
0	17-04-111-026-0000	13,216
0	17-04-111-030-0000	21,260
0	17-04-111-032-0000	29,911
0	17-04-111-036-0000	196,381
0	17-04-111-038-0000	38,401
0	17-04-111-040-1001	2,205
0	17-04-111-040-1002	2,205
0	17-04-111-040-1003	2,205
0	17-04-111-040-1004	2,205
0	17-04-111-040-1005	2,206
0	17-04-111-040-1006	2,206
0	17-04-111-040-1007	2,206
0	17-04-111-040-1008	2,206
0	17-04-111-042-0000	4,335
0	17-04-111-043-0000	3,714
0	17-04-111-044-0000	3,716
0	17-04-111-045-0000	3,714
0	17-04-111-046-0000	3,719
0	17-04-111-047-0000	4,329
0	17-04-111-048-1001	6,236
0	17-04-111-048-1002	5,009
0	17-04-111-048-1003	5,213
0	17-04-111-048-1004	6,031
0	17-04-111-048-1005	6,236
0	17-04-111-048-1006	5,009

0DATE 10/29/2020 AGENCY: 03-0210-572 TIF CITY OF CHICAGO-NEAR NORTH

	PERMANENT REAL ESTATE INDEX NUMBER OF EACH LOT, BLOCK, TRACT OR PARCEL REAL ESTATE PROPERTY WITHIN SUCH PROJECT AREA:	1996 EQUALIZED ASSESSED VALUATION OF EACH LOT, BLOCK, TRACT OR PARCEL WITHIN SUCH PROJECT AREA:
0	17-04-111-048-1007	5,213
0	17-04-111-048-1008	6,031
0	17-04-111-048-1009	307
0	17-04-111-048-1010	307
0	17-04-111-048-1011	307
0	17-04-111-048-1012	307
0	17-04-111-048-1013	307

0	17-04-111-048-1014	307
0	17-04-111-048-1015	307
0	17-04-111-048-1016	303
0	17-04-111-049-1001	6,461
0	17-04-111-049-1002	6,869
0	17-04-111-049-1003	6,665
0	17-04-111-049-1004	7,907
0	17-04-111-050-1001	7,031
0	17-04-111-050-1002	5,729
0	17-04-111-050-1003	6,510
0	17-04-111-050-1004	6,772
0	17-04-111-051-1001	9,539
0	17-04-111-051-1002	6,995
0	17-04-111-051-1003	7,313
0	17-04-111-051-1004	7,949
0	17-04-111-052-0000	38,283
0	17-04-111-053-1001	3,337
0	17-04-111-053-1002	3,212
0	17-04-111-053-1003	3,362
0	17-04-111-053-1004	2,876

0DATE 10/29/2020 AGENCY: 03-0210-572 TIF CITY OF CHICAGO-NEAR NORTH

0	PERMANENT REAL ESTATE INDEX NUMBER OF EACH LOT, BLOCK, TRACT OR PARCEL REAL ESTATE PROPERTY WITHIN SUCH PROJECT AREA:	1996 EQUALIZED ASSESSED VALUATION OF EACH LOT, BLOCK, TRACT OR PARCEL WITHIN SUCH PROJECT AREA:
0	17-04-111-054-1001	937
0	17-04-111-054-1002	4,851
0	17-04-111-054-1003	5,257
0	17-04-111-054-1004	4,000
0	17-04-111-054-1005	4,276
0	17-04-111-054-1006	5,075
0	17-04-111-054-1007	4,976
0	17-04-111-054-1008	7,794
0	17-04-111-054-1009	7,794
0	17-04-111-055-1001	7,903
0	17-04-111-055-1002	7,903
0	17-04-111-055-1003	6,210
0	17-04-111-055-1004	6,210
0	17-04-111-055-1005	6,774
0	17-04-111-055-1006	6,774
0	17-04-111-055-1007	7,339
0	17-04-111-055-1008	7,340
0	17-04-111-056-1001	4,189
0	17-04-111-056-1002	3,230
0	17-04-111-056-1003	5,078
0	17-04-111-056-1004	5,585
0	17-04-111-056-1005	5,713
0	17-04-111-057-1001	6,408
0	17-04-111-057-1002	6,408

0	17-04-111-057-1003	4,724
0	17-04-111-057-1004	4,724
0	17-04-111-057-1005	4,833

1CLRTM369
PAGE NO. 20
0DATE 10/29/2020 AGENCY: 03-0210-572 TIF CITY OF CHICAGO-NEAR NORTH

	PERMANENT REAL ESTATE INDEX NUMBER	1996 EQUALIZED ASSESSED VALUATION
	OF EACH LOT, BLOCK, TRACT OR PARCEL	OF EACH LOT, BLOCK, TRACT OR PARCEL
	REAL ESTATE PROPERTY WITHIN SUCH PROJECT AREA:	WITHIN SUCH PROJECT AREA:
	PROJECT AREA:	
0	17-04-111-057-1006	4,833
0	17-04-111-057-1007	4,938
0	17-04-111-057-1008	4,938
0	17-04-111-057-1009	5,252
0	17-04-111-057-1010	5,253
0	17-04-111-058-1001	12,557
0	17-04-111-058-1002	9,075
0	17-04-111-058-1003	19,042
0	17-04-111-058-1004	11,310
0	17-04-111-058-1005	24,988
0	17-04-111-058-1006	29,334
0	17-04-111-058-1007	30,112
0	17-04-111-058-1008	14,429
0	17-04-111-058-1009	29,861
0	17-04-111-058-1010	25,380
0	17-04-111-059-1001	2,610
0	17-04-111-059-1002	2,839
0	17-04-111-059-1003	1,557
0	17-04-111-059-1004	2,007
0	17-04-111-059-1005	2,606
0	17-04-111-059-1006	3,767
0	17-04-111-059-1007	2,258
0	17-04-111-059-1008	2,036
0	17-04-111-059-1009	1,772
0	17-04-111-059-1010	848
0	17-04-111-059-1011	547
0	17-04-111-059-1012	547

1CLRTM369
PAGE NO. 21
0DATE 10/29/2020 AGENCY: 03-0210-572 TIF CITY OF CHICAGO-NEAR NORTH

	PERMANENT REAL ESTATE INDEX NUMBER	1996 EQUALIZED ASSESSED VALUATION
	OF EACH LOT, BLOCK, TRACT OR PARCEL	OF EACH LOT, BLOCK, TRACT OR PARCEL
	REAL ESTATE PROPERTY WITHIN SUCH PROJECT AREA:	WITHIN SUCH PROJECT AREA:
	PROJECT AREA:	
0	17-04-111-059-1013	547
0	17-04-111-059-1014	365
0	17-04-111-059-1015	365
0	17-04-111-059-1016	365

0	17-04-111-059-1017	365
0	17-04-111-059-1018	365
0	17-04-111-059-1019	365
0	17-04-111-059-1020	365
0	17-04-111-060-1001	6,262
0	17-04-111-060-1002	5,640
0	17-04-111-060-1003	5,758
0	17-04-112-057-0000	0
0	17-04-112-058-0000	0
0	17-04-112-059-0000	0
0	17-04-112-060-0000	0
0	17-04-112-061-0000	0
0	17-04-112-062-0000	0
0	17-04-112-063-0000	0
0	17-04-112-064-0000	0
0	17-04-112-065-0000	0
0	17-04-112-066-0000	0
0	17-04-112-067-0000	0
0	17-04-112-068-0000	0
0	17-04-112-069-0000	0
0	17-04-112-070-0000	0
0	17-04-112-071-0000	0
0	17-04-113-082-0000	5,368

0DATE 10/29/2020 AGENCY: 03-0210-572 TIF CITY OF CHICAGO-NEAR NORTH

0	PERMANENT REAL ESTATE INDEX NUMBER	1996 EQUALIZED ASSESSED VALUATION
	OF EACH LOT, BLOCK, TRACT OR PARCEL	OF EACH LOT, BLOCK, TRACT OR PARCEL
	REAL ESTATE PROPERTY WITHIN SUCH	WITHIN SUCH PROJECT AREA:
	PROJECT AREA:	
0	17-04-113-084-0000	5,511
0	17-04-113-100-1001	336
0	17-04-113-100-1002	324
0	17-04-113-100-1003	324
0	17-04-113-100-1004	324
0	17-04-113-100-1005	324
0	17-04-113-100-1006	324
0	17-04-113-100-1007	324
0	17-04-113-100-1008	336
0	17-04-113-100-1009	128
0	17-04-113-100-1010	256
0	17-04-113-100-1011	128
0	17-04-113-100-1012	256
0	17-04-113-100-1013	128
0	17-04-113-100-1014	256
0	17-04-113-100-1015	128
0	17-04-113-100-1016	256
0	17-04-113-100-1017	141
0	17-04-113-100-1018	141
0	17-04-113-100-1019	123
0	17-04-113-100-1020	123

0	17-04-113-100-1021	227
0	17-04-113-100-1022	227
0	17-04-113-100-1023	181
0	17-04-113-100-1024	181
0	17-04-113-100-1025	181
0	17-04-113-100-1026	181

1CLRTM369
PAGE NO. 23
0DATE 10/29/2020 AGENCY: 03-0210-572 TIF CITY OF CHICAGO-NEAR NORTH

0	PERMANENT REAL ESTATE INDEX NUMBER	1996 EQUALIZED ASSESSED VALUATION
	OF EACH LOT, BLOCK, TRACT OR PARCEL	OF EACH LOT, BLOCK, TRACT OR PARCEL
	REAL ESTATE PROPERTY WITHIN SUCH	WITHIN SUCH PROJECT AREA:
	PROJECT AREA:	
0	17-04-113-100-1027	128
0	17-04-113-100-1028	256
0	17-04-113-100-1029	128
0	17-04-113-100-1030	256
0	17-04-113-100-1031	141
0	17-04-113-100-1032	406
0	17-04-113-100-1033	53
0	17-04-113-100-1034	336
0	17-04-113-100-1035	128
0	17-04-113-100-1036	256
0	17-04-113-100-1037	128
0	17-04-113-100-1038	256
0	17-04-113-100-1039	141
0	17-04-113-100-1040	336
0	17-04-113-100-1041	324
0	17-04-113-100-1042	324
0	17-04-113-100-1043	336
0	17-04-113-100-1044	207
0	17-04-113-100-1045	324
0	17-04-113-100-1046	324
0	17-04-113-100-1047	336
0	17-04-113-100-1048	324
0	17-04-113-100-1049	324
0	17-04-113-100-1050	336
0	17-04-113-100-1051	336
0	17-04-113-100-1052	336
0	17-04-113-100-1053	324

1CLRTM369
PAGE NO. 24
0DATE 10/29/2020 AGENCY: 03-0210-572 TIF CITY OF CHICAGO-NEAR NORTH

0	PERMANENT REAL ESTATE INDEX NUMBER	1996 EQUALIZED ASSESSED VALUATION
	OF EACH LOT, BLOCK, TRACT OR PARCEL	OF EACH LOT, BLOCK, TRACT OR PARCEL
	REAL ESTATE PROPERTY WITHIN SUCH	WITHIN SUCH PROJECT AREA:
	PROJECT AREA:	
0	17-04-113-100-1054	324

0	17-04-113-100-1055	336
0	17-04-113-100-1056	226
0	17-04-113-100-1057	324
0	17-04-113-100-1058	324
0	17-04-113-100-1059	336
0	17-04-113-100-1060	202
0	17-04-113-100-1061	324
0	17-04-113-100-1062	324
0	17-04-113-100-1063	336
0	17-04-113-100-1064	336
0	17-04-113-100-1065	324
0	17-04-113-100-1066	324
0	17-04-113-100-1067	238
C	17-04-113-100-1068	257
0	17-04-113-100-1069	238
0	17-04-113-100-1070	257
0	17-04-113-100-1071	238
0	17-04-113-100-1072	257
0	17-04-113-100-1073	238
0	17-04-113-100-1074	257
0	17-04-113-100-1075	336
0	17-04-113-100-1076	324
0	17-04-113-100-1077	396
0	17-04-113-100-1078	396
0	17-04-113-100-1079	336
0	17-04-113-100-1080	141

0DATE 10/29/2020 AGENCY: 03-0210-572 TIF CITY OF CHICAGO-NEAR NORTH

0	PERMANENT REAL ESTATE INDEX NUMBER	1996 EQUALIZED ASSESSED VALUATION
	OF EACH LOT, BLOCK, TRACT OR PARCEL	OF EACH LOT, BLOCK, TRACT OR PARCEL
	REAL ESTATE PROPERTY WITHIN SUCH PROJECT AREA:	WITHIN SUCH PROJECT AREA:
0	17-04-113-100-1081	141
0	17-04-113-100-1082	238
0	17-04-113-100-1083	257
0	17-04-113-100-1084	238
0	17-04-113-100-1085	257
0	17-04-113-100-1086	324
0	17-04-113-100-1087	324
0	17-04-113-100-1088	396
0	17-04-113-100-1089	291
0	17-04-113-100-1090	291
0	17-04-113-100-1091	396
0	17-04-113-100-1092	141
0	17-04-113-100-1093	122
0	17-04-113-100-1094	122
0	17-04-113-100-1095	126
0	17-04-113-100-1096	126
0	17-04-113-100-1097	126
0	17-04-113-100-1098	126

0	17-04-113-100-1099	122
0	17-04-113-100-1100	122
0	17-04-113-100-1101	126
0	17-04-113-100-1102	126
0	17-04-113-100-1103	126
0	17-04-113-100-1104	126
0	17-04-113-100-1105	128
0	17-04-113-100-1106	256
0	17-04-113-100-1107	128

1CLRTM369
PAGE NO. 26
0DATE 10/29/2020 AGENCY: 03-0210-572 TIF CITY OF CHICAGO-NEAR NORTH

0	PERMANENT REAL ESTATE INDEX NUMBER	1996 EQUALIZED ASSESSED VALUATION
	OF EACH LOT, BLOCK, TRACT OR PARCEL	OF EACH LOT, BLOCK, TRACT OR PARCEL
	REAL ESTATE PROPERTY WITHIN SUCH PROJECT AREA:	WITHIN SUCH PROJECT AREA:
0	17-04-113-100-1108	256
0	17-04-113-100-1109	128
0	17-04-113-100-1110	256
0	17-04-113-100-1111	128
0	17-04-113-100-1112	256
0	17-04-113-100-1113	141
0	17-04-113-100-1114	141
0	17-04-113-100-1115	406
0	17-04-113-100-1116	244
0	17-04-113-100-1117	324
0	17-04-113-100-1118	244
0	17-04-113-100-1119	336
0	17-04-113-100-1120	324
0	17-04-113-100-1121	160
0	17-04-113-100-1122	300
0	17-04-113-100-1123	324
0	17-04-113-100-1124	184
0	17-04-113-100-1125	336
0	17-04-113-100-1126	123
0	17-04-113-100-1127	123
0	17-04-113-100-1130	181
0	17-04-113-100-1131	181
0	17-04-113-100-1132	123
0	17-04-113-100-1133	123
0	17-04-113-100-1136	147
0	17-04-113-100-1137	181
0	17-04-113-100-1138	123

1CLRTM369
PAGE NO. 27
0DATE 10/29/2020 AGENCY: 03-0210-572 TIF CITY OF CHICAGO-NEAR NORTH

0	PERMANENT REAL ESTATE INDEX NUMBER	1996 EQUALIZED ASSESSED VALUATION
	OF EACH LOT, BLOCK, TRACT OR PARCEL	OF EACH LOT, BLOCK, TRACT OR PARCEL

REAL ESTATE PROPERTY WITHIN SUCH WITHIN SUCH PROJECT AREA:
PROJECT AREA:

0	17-04-113-100-1139	123
0	17-04-113-100-1140	227
0	17-04-113-100-1141	227
0	17-04-113-100-1142	180
0	17-04-113-100-1143	181
0	17-04-113-100-1144	181
0	17-04-113-100-1145	184
0	17-04-113-100-1146	227
0	17-04-113-100-1147	123
0	17-04-113-100-1148	227
0	17-04-113-100-1149	123
0	17-04-115-031-0000	0
0	17-04-115-032-0000	0
0	17-04-115-033-0000	0
0	17-04-115-034-0000	0
0	17-04-115-035-0000	0
0	17-04-115-042-0000	0
0	17-04-115-043-0000	0
0	17-04-115-044-0000	0
0	17-04-115-045-0000	0
0	17-04-115-046-0000	0
0	17-04-115-047-0000	0
0	17-04-115-048-0000	0
0	17-04-115-049-0000	0
0	17-04-115-050-0000	0
0	17-04-115-051-0000	0
0	17-04-115-052-0000	0

0 PERMANENT REAL ESTATE INDEX NUMBER 1996 EQUALIZED ASSESSED VALUATION
OF EACH LOT, BLOCK, TRACT OR PARCEL OF EACH LOT, BLOCK, TRACT OR PARCEL
REAL ESTATE PROPERTY WITHIN SUCH WITHIN SUCH PROJECT AREA:
PROJECT AREA:

0	17-04-115-053-0000	0
0	17-04-115-054-0000	0
0	17-04-115-055-0000	0
0	17-04-115-056-0000	0
0	17-04-115-057-0000	0
0	17-04-115-058-0000	0
0	17-04-115-059-0000	0
0	17-04-115-060-0000	0
0	17-04-115-061-0000	0
0	17-04-115-062-0000	0
0	17-04-115-063-0000	0
0	17-04-115-064-0000	0
0	17-04-115-065-0000	0
0	17-04-115-066-0000	0

0 17-04-115-067-0000 0
0 17-04-115-068-0000 0
0 17-04-115-069-0000 0
0 17-04-115-070-0000 0
0 17-04-115-071-0000 0
0 17-04-115-072-0000 0
0 17-04-115-073-0000 0
0 17-04-115-074-0000 0
0 17-04-115-075-0000 0
0 17-04-115-076-0000 0
0 17-04-115-077-0000 0
0 17-04-116-036-0000 0
0 17-04-116-037-0000 0
1CLRTM369
PAGE NO. 29
0DATE 10/29/2020 AGENCY: 03-0210-572 TIF CITY OF CHICAGO-NEAR NORTH
0 PERMANENT REAL ESTATE INDEX NUMBER 1996 EQUALIZED ASSESSED VALUATION
OF EACH LOT, BLOCK, TRACT OR PARCEL OF EACH LOT, BLOCK, TRACT OR PARCEL
REAL ESTATE PROPERTY WITHIN SUCH WITHIN SUCH PROJECT AREA:
PROJECT AREA:
0 17-04-116-038-0000 0
0 17-04-116-039-0000 0
0 17-04-117-021-0000 0
0 17-04-117-022-0000 0
0 17-04-117-023-0000 0
0 17-04-117-025-0000 0
0 17-04-117-026-0000 0
0 17-04-117-027-0000 0
0 17-04-117-028-0000 0
0 17-04-118-001-0000 0
0 17-04-118-002-0000 0
0 17-04-118-019-0000 0
0 17-04-118-020-0000 0
0 17-04-118-021-0000 0
0 17-04-119-001-0000 0
0 17-04-119-002-0000 0
0 17-04-119-003-0000 0
0 17-04-119-004-0000 0
0 17-04-119-005-0000 0
0 17-04-119-006-0000 0
0 17-04-119-007-0000 0
0 17-04-119-008-0000 0
0 17-04-119-009-0000 0
0 17-04-119-010-0000 0
0 17-04-119-011-0000 0
0 17-04-119-012-0000 0
0 17-04-119-013-0000 0
1CLRTM369
PAGE NO. 30
0DATE 10/29/2020 AGENCY: 03-0210-572 TIF CITY OF CHICAGO-NEAR NORTH

	PERMANENT REAL ESTATE INDEX NUMBER	1996 EQUALIZED ASSESSED VALUATION
	OF EACH LOT, BLOCK, TRACT OR PARCEL	OF EACH LOT, BLOCK, TRACT OR PARCEL
	REAL ESTATE PROPERTY WITHIN SUCH	WITHIN SUCH PROJECT AREA:
	PROJECT AREA:	
0	17-04-119-014-0000	0
0	17-04-119-015-0000	0
0	17-04-119-016-0000	0
0	17-04-119-017-0000	0
0	17-04-119-018-0000	0
0	17-04-119-019-0000	0
0	17-04-119-020-0000	0
0	17-04-119-021-0000	0
0	17-04-119-022-0000	0
0	17-04-119-023-0000	0
0	17-04-119-024-0000	0
0	17-04-119-027-0000	11,852
0	17-04-119-028-0000	78,705
0	17-04-119-029-0000	8,450
0	17-04-119-030-0000	7,339
0	17-04-119-031-0000	6,901
0	17-04-119-033-0000	14,987
0	17-04-119-034-0000	7,505
0	17-04-119-035-0000	8,189
0	17-04-119-036-0000	6,591
0	17-04-119-037-0000	6,972
0	17-04-119-038-0000	53,965
0	17-04-119-039-0000	0
0	17-04-119-040-0000	10,371
0	17-04-119-041-0000	0
0	17-04-119-042-0000	7,888
0	17-04-120-001-0000	0

	PERMANENT REAL ESTATE INDEX NUMBER	1996 EQUALIZED ASSESSED VALUATION
	OF EACH LOT, BLOCK, TRACT OR PARCEL	OF EACH LOT, BLOCK, TRACT OR PARCEL
	REAL ESTATE PROPERTY WITHIN SUCH	WITHIN SUCH PROJECT AREA:
	PROJECT AREA:	
0	17-04-120-002-0000	0
0	17-04-120-003-0000	0
0	17-04-120-004-0000	0
0	17-04-120-005-0000	0
0	17-04-120-006-0000	0
0	17-04-120-007-0000	0
0	17-04-120-008-0000	0
0	17-04-120-009-0000	0
0	17-04-120-010-0000	0
0	17-04-120-011-0000	0

0	17-04-120-012-0000	0
0	17-04-120-013-0000	0
0	17-04-120-014-0000	0
0	17-04-120-015-0000	0
0	17-04-120-016-0000	0
0	17-04-120-017-0000	0
0	17-04-120-018-0000	0
0	17-04-120-019-0000	0
0	17-04-120-020-0000	0
0	17-04-120-021-0000	0
0	17-04-120-022-0000	0
0	17-04-120-023-0000	0
0	17-04-120-025-0000	0
0	17-04-121-026-0000	9,823
0	17-04-121-027-0000	9,823
0	17-04-121-028-0000	9,790
0	17-04-121-029-0000	10,864

0DATE 10/29/2020 AGENCY: 03-0210-572 TIF CITY OF CHICAGO-NEAR NORTH

0	PERMANENT REAL ESTATE INDEX NUMBER OF EACH LOT, BLOCK, TRACT OR PARCEL REAL ESTATE PROPERTY WITHIN SUCH PROJECT AREA:	1996 EQUALIZED ASSESSED VALUATION OF EACH LOT, BLOCK, TRACT OR PARCEL WITHIN SUCH PROJECT AREA:
0	17-04-121-030-0000	10,070
0	17-04-121-031-0000	11,193
0	17-04-121-032-0000	10,541
0	17-04-121-033-0000	1,510
0	17-04-121-037-0000	37,145
0	17-04-121-040-0000	38,517
0	17-04-121-042-0000	44,611
0	17-04-121-044-0000	17,863
0	17-04-121-046-0000	11,273
0	17-04-121-053-0000	11,329
0	17-04-121-054-0000	11,428
0	17-04-121-055-0000	11,010
0	17-04-121-056-0000	11,010
0	17-04-121-058-0000	165,610
0	17-04-121-059-0000	10,266
0	17-04-121-060-0000	124,857
0	17-04-121-061-0000	71,152
0	17-04-121-062-0000	57,592
0	17-04-121-063-0000	22,892
0	17-04-121-064-0000	17,801
0	17-04-121-065-0000	57,967
0	17-04-121-066-0000	23,809
0	17-04-121-067-0000	17,831
0	17-04-121-068-0000	19,316
0	17-04-121-069-0000	0
0	17-04-121-070-0000	4,247
0	17-04-121-071-0000	852

0DATE 10/29/2020 AGENCY: 03-0210-572 TIF CITY OF CHICAGO-NEAR NORTH

	PERMANENT REAL ESTATE INDEX NUMBER OF EACH LOT, BLOCK, TRACT OR PARCEL REAL ESTATE PROPERTY WITHIN SUCH PROJECT AREA:	1996 EQUALIZED ASSESSED VALUATION OF EACH LOT, BLOCK, TRACT OR PARCEL WITHIN SUCH PROJECT AREA:
0	17-04-121-074-0000	18,326
0	17-04-121-075-0000	18,629
0	17-04-121-083-0000	2,469
0	17-04-121-084-0000	2,469
0	17-04-121-085-0000	2,469
0	17-04-121-086-0000	2,469
0	17-04-121-087-0000	2,469
0	17-04-121-088-1001	2,469
0	17-04-121-088-1002	2,469
0	17-04-121-088-1003	2,469
0	17-04-121-088-1004	2,469
0	17-04-121-088-1005	2,469
0	17-04-121-088-1006	2,469
0	17-04-121-088-1007	2,469
0	17-04-121-088-1008	2,469
0	17-04-121-088-1009	2,469
0	17-04-121-088-1010	2,469
0	17-04-121-088-1011	2,469
0	17-04-121-088-1012	2,470
0	17-04-121-088-1013	2,470
0	17-04-121-088-1014	2,470
0	17-04-121-088-1015	2,470
0	17-04-121-088-1016	2,470
0	17-04-121-088-1017	2,470
0	17-04-121-088-1018	2,470
0	17-04-121-088-1019	2,470
0	17-04-121-088-1020	2,470

0DATE 10/29/2020 AGENCY: 03-0210-572 TIF CITY OF CHICAGO-NEAR NORTH

	PERMANENT REAL ESTATE INDEX NUMBER OF EACH LOT, BLOCK, TRACT OR PARCEL REAL ESTATE PROPERTY WITHIN SUCH PROJECT AREA:	1996 EQUALIZED ASSESSED VALUATION OF EACH LOT, BLOCK, TRACT OR PARCEL WITHIN SUCH PROJECT AREA:
0	17-04-121-088-1021	2,470
0	17-04-121-088-1022	2,470
0	17-04-121-088-1023	2,470
0	17-04-121-088-1024	2,470
0	17-04-121-088-1025	2,470
0	17-04-121-088-1026	2,470
0	17-04-121-088-1027	2,470

0	17-04-121-088-1028	2,470
0	17-04-121-088-1029	2,470
0	17-04-121-088-1030	2,470
0	17-04-121-088-1031	2,470
0	17-04-121-088-1032	2,470
0	17-04-121-088-1033	2,470
0	17-04-121-088-1034	2,470
0	17-04-121-088-1035	2,470
0	17-04-121-088-1036	2,470
0	17-04-121-088-1037	2,470
0	17-04-121-088-1038	2,470
0	17-04-121-088-1039	2,470
0	17-04-121-088-1040	2,470
0	17-04-121-088-1041	2,470
0	17-04-121-088-1042	2,470
0	17-04-121-088-1043	2,470
0	17-04-121-088-1044	2,470
0	17-04-121-088-1045	2,470
0	17-04-121-088-1046	2,470
0	17-04-121-088-1047	2,470

0DATE 10/29/2020 AGENCY: 03-0210-572 TIF CITY OF CHICAGO-NEAR NORTH

0	PERMANENT REAL ESTATE INDEX NUMBER OF EACH LOT, BLOCK, TRACT OR PARCEL REAL ESTATE PROPERTY WITHIN SUCH PROJECT AREA:	1996 EQUALIZED ASSESSED VALUATION OF EACH LOT, BLOCK, TRACT OR PARCEL WITHIN SUCH PROJECT AREA:
0	17-04-121-088-1048	2,470
0	17-04-121-088-1049	2,470
0	17-04-121-088-1050	2,470
0	17-04-121-088-1051	2,470
0	17-04-121-088-1052	2,470
0	17-04-121-088-1053	2,470
0	17-04-121-088-1054	2,470
0	17-04-121-088-1055	2,470
0	17-04-121-088-1056	2,470
0	17-04-121-088-1057	2,470
0	17-04-121-088-1058	2,470
0	17-04-121-088-1059	2,470
0	17-04-121-088-1060	2,470
0	17-04-121-088-1061	2,470
0	17-04-121-088-1062	2,470
0	17-04-121-088-1063	2,470
0	17-04-121-089-1001	7,041
0	17-04-121-089-1002	7,041
0	17-04-121-089-1003	7,042
0	17-04-121-089-1004	7,042
0	17-04-121-090-1001	15,279
0	17-04-121-090-1002	15,279
0	17-04-121-090-1003	15,279
0	17-04-121-090-1004	15,279

0	17-04-121-090-1005	15,279
0	17-04-121-090-1006	15,279
0	17-04-121-090-1007	15,278

1CLRTM369
PAGE NO. 36
0DATE 10/29/2020 AGENCY: 03-0210-572 TIF CITY OF CHICAGO-NEAR NORTH

	PERMANENT REAL ESTATE INDEX NUMBER	1996 EQUALIZED ASSESSED VALUATION
	OF EACH LOT, BLOCK, TRACT OR PARCEL	OF EACH LOT, BLOCK, TRACT OR PARCEL
	REAL ESTATE PROPERTY WITHIN SUCH	WITHIN SUCH PROJECT AREA:
	PROJECT AREA:	
0	17-04-121-091-1001	4,011
0	17-04-121-091-1002	4,011
0	17-04-121-091-1003	4,012
0	17-04-121-092-1001	4,966
0	17-04-121-092-1002	4,717
0	17-04-121-092-1003	4,717
0	17-04-121-092-1004	4,949
0	17-04-121-092-1005	387
0	17-04-121-092-1006	387
0	17-04-121-092-1007	387
0	17-04-121-092-1008	387
0	17-04-121-092-1009	388
0	17-04-121-094-1001	0
0	17-04-121-094-1002	0
0	17-04-121-094-1003	0
0	17-04-121-094-1004	0
0	17-04-121-094-1005	0
0	17-04-121-094-1006	0
0	17-04-121-094-1007	0
0	17-04-121-094-1008	0
0	17-04-121-094-1009	0
0	17-04-121-094-1010	0
0	17-04-121-094-1011	0
0	17-04-121-094-1012	0
0	17-04-121-094-1013	0
0	17-04-121-094-1014	0
0	17-04-121-094-1015	0

1CLRTM369
PAGE NO. 37
0DATE 10/29/2020 AGENCY: 03-0210-572 TIF CITY OF CHICAGO-NEAR NORTH

	PERMANENT REAL ESTATE INDEX NUMBER	1996 EQUALIZED ASSESSED VALUATION
	OF EACH LOT, BLOCK, TRACT OR PARCEL	OF EACH LOT, BLOCK, TRACT OR PARCEL
	REAL ESTATE PROPERTY WITHIN SUCH	WITHIN SUCH PROJECT AREA:
	PROJECT AREA:	
0	17-04-121-095-1001	6,474
0	17-04-121-095-1002	7,775
0	17-04-121-095-1003	8,147
0	17-04-121-095-1004	8,581

0	17-04-121-096-1001	9,205
0	17-04-121-096-1002	7,616
0	17-04-121-096-1003	7,616
0	17-04-121-096-1004	8,412
0	17-04-121-096-1005	8,412
0	17-04-121-096-1006	10,794
0	17-04-121-097-1001	11,125
0	17-04-121-097-1002	11,985
0	17-04-121-097-1003	13,148
0	17-04-121-097-1004	14,311
0	17-04-122-001-0000	11,632
0	17-04-122-002-0000	11,632
0	17-04-122-003-0000	50,865
0	17-04-122-006-0000	11,167
0	17-04-122-007-0000	51,414
0	17-04-122-009-0000	11,167
0	17-04-122-010-0000	18,134
0	17-04-122-012-0000	37,747
0	17-04-122-013-0000	19,290
0	17-04-122-014-0000	83,585
0	17-04-122-017-0000	29,830
0	17-04-122-019-0000	11,167
0	17-04-122-021-0000	24,606

	PERMANENT REAL ESTATE INDEX NUMBER OF EACH LOT, BLOCK, TRACT OR PARCEL REAL ESTATE PROPERTY WITHIN SUCH PROJECT AREA:	1996 EQUALIZED ASSESSED VALUATION OF EACH LOT, BLOCK, TRACT OR PARCEL WITHIN SUCH PROJECT AREA:
0	17-04-122-022-0000	18,067
0	17-04-122-023-0000	16,010
0	17-04-122-033-0000	11,632
0	17-04-122-036-0000	11,632
0	17-04-122-037-0000	17,084
0	17-04-122-038-0000	50,463
0	17-04-122-041-0000	17,482
0	17-04-122-042-0000	20,019
0	17-04-122-044-0000	11,167
0	17-04-122-046-0000	20,696
0	17-04-122-047-0000	79,507
0	17-04-122-051-0000	39,397
0	17-04-122-052-0000	11,167
0	17-04-122-053-0000	26,089
0	17-04-122-054-0000	11,167
0	17-04-122-055-0000	17,402
0	17-04-122-056-0000	70,470
0	17-04-122-057-0000	26,397
0	17-04-122-058-0000	28,267
0	17-04-122-059-0000	69,033
0	17-04-122-060-0000	23,473

0	17-04-122-061-0000	24,344
0	17-04-122-064-0000	103,535
0	17-04-122-067-0000	49,273
0	17-04-122-068-0000	25,502
0	17-04-122-069-0000	13,254
0	17-04-122-070-0000	13,254

1CLRTM369
PAGE NO. 39
0DATE 10/29/2020 AGENCY: 03-0210-572 TIF CITY OF CHICAGO-NEAR NORTH

0	PERMANENT REAL ESTATE INDEX NUMBER	1996 EQUALIZED ASSESSED VALUATION
	OF EACH LOT, BLOCK, TRACT OR PARCEL	OF EACH LOT, BLOCK, TRACT OR PARCEL
	REAL ESTATE PROPERTY WITHIN SUCH	WITHIN SUCH PROJECT AREA:
	PROJECT AREA:	
0	17-04-122-071-0000	0
0	17-04-122-078-0000	4,805
0	17-04-122-080-0000	0
0	17-04-122-081-0000	0
0	17-04-122-082-0000	0
0	17-04-122-083-0000	0
0	17-04-122-084-0000	0
0	17-04-122-085-0000	0
0	17-04-122-091-0000	0
0	17-04-122-092-0000	11,871
0	17-04-122-093-0000	30,604
0	17-04-122-107-0000	60,816
0	17-04-122-108-1001	8,776
0	17-04-122-108-1002	8,777
0	17-04-122-108-1003	8,777
0	17-04-122-108-1004	8,777
0	17-04-122-112-0000	264
0	17-04-122-115-1001	3,355
0	17-04-122-115-1002	3,060
0	17-04-122-115-1003	4,718
0	17-04-122-116-1001	42,749
0	17-04-122-116-1002	31,690
0	17-04-122-116-1003	32,978
0	17-04-122-117-1001	4,219
0	17-04-122-117-1002	3,527
0	17-04-122-117-1003	3,886
0	17-04-122-118-1001	4,265

1CLRTM369
PAGE NO. 40
0DATE 10/29/2020 AGENCY: 03-0210-572 TIF CITY OF CHICAGO-NEAR NORTH

0	PERMANENT REAL ESTATE INDEX NUMBER	1996 EQUALIZED ASSESSED VALUATION
	OF EACH LOT, BLOCK, TRACT OR PARCEL	OF EACH LOT, BLOCK, TRACT OR PARCEL
	REAL ESTATE PROPERTY WITHIN SUCH	WITHIN SUCH PROJECT AREA:
	PROJECT AREA:	
0	17-04-122-118-1002	2,333

0	17-04-122-118-1003	4,569
0	17-04-122-119-1001	4,061
0	17-04-122-119-1002	2,840
0	17-04-122-119-1003	4,266
0	17-04-122-120-1001	7,370
0	17-04-122-120-1002	7,370
0	17-04-122-120-1003	4,020
0	17-04-122-120-1004	4,020
0	17-04-122-120-1005	5,360
0	17-04-122-120-1006	5,361
0	17-04-122-121-1001	9,140
0	17-04-122-121-1002	11,226
0	17-04-122-121-1003	11,740
0	17-04-122-121-1004	13,734
0	17-04-122-122-1001	1,194
0	17-04-122-122-1002	1,194
0	17-04-122-122-1003	644
0	17-04-122-122-1004	644
0	17-04-122-122-1005	1,045
0	17-04-122-122-1006	1,045
0	17-04-122-122-1007	1,194
0	17-04-122-122-1008	1,194
0	17-04-122-122-1009	644
0	17-04-122-122-1010	644
0	17-04-122-122-1011	1,045
0	17-04-122-122-1012	1,045

0DATE 10/29/2020 AGENCY: 03-0210-572 TIF CITY OF CHICAGO-NEAR NORTH

0	PERMANENT REAL ESTATE INDEX NUMBER OF EACH LOT, BLOCK, TRACT OR PARCEL REAL ESTATE PROPERTY WITHIN SUCH PROJECT AREA:	1996 EQUALIZED ASSESSED VALUATION OF EACH LOT, BLOCK, TRACT OR PARCEL WITHIN SUCH PROJECT AREA:
0	17-04-122-122-1013	1,194
0	17-04-122-122-1014	1,194
0	17-04-122-122-1015	644
0	17-04-122-122-1016	644
0	17-04-122-122-1017	1,045
0	17-04-122-122-1018	1,045
0	17-04-122-122-1019	1,412
0	17-04-122-122-1020	669
0	17-04-122-122-1021	1,094
0	17-04-122-123-1001	2,712
0	17-04-122-123-1002	2,465
0	17-04-122-123-1003	3,205
0	17-04-122-123-1004	2,305
0	17-04-122-123-1005	2,219
0	17-04-122-123-1006	3,205
0	17-04-122-123-1007	2,712
0	17-04-122-123-1008	2,219
0	17-04-122-123-1009	3,203

0	17-04-122-124-1001	8,481
0	17-04-122-124-1002	4,919
0	17-04-122-124-1003	7,209
0	17-04-122-125-1001	4,401
0	17-04-122-125-1002	2,116
0	17-04-122-125-1003	4,650
0	17-04-122-126-1001	3,875
0	17-04-122-126-1002	2,959
0	17-04-122-126-1003	4,333

0DATE 10/29/2020 AGENCY: 03-0210-572 TIF CITY OF CHICAGO-NEAR NORTH

0	PERMANENT REAL ESTATE INDEX NUMBER	1996 EQUALIZED ASSESSED VALUATION
	OF EACH LOT, BLOCK, TRACT OR PARCEL	OF EACH LOT, BLOCK, TRACT OR PARCEL
	REAL ESTATE PROPERTY WITHIN SUCH PROJECT AREA:	WITHIN SUCH PROJECT AREA:
0	17-04-122-127-1001	4,138
0	17-04-122-127-1002	3,153
0	17-04-122-127-1003	3,567
0	17-04-122-127-1004	4,138
0	17-04-122-127-1005	3,153
0	17-04-122-127-1006	4,185
0	17-04-122-128-1001	3,047
0	17-04-122-128-1002	3,047
0	17-04-122-128-1003	3,648
0	17-04-122-128-1004	4,284
0	17-04-122-128-1005	4,571
0	17-04-122-128-1006	3,685
0	17-04-122-128-1007	6,669
0	17-04-122-129-1001	6,412
0	17-04-122-129-1002	5,088
0	17-04-122-129-1003	5,307
0	17-04-122-129-1004	5,527
0	17-04-122-130-1001	4,234
0	17-04-122-130-1002	3,605
0	17-04-122-130-1003	2,811
0	17-04-122-130-1004	5,195
0	17-04-122-131-1001	11,539
0	17-04-122-131-1002	12,945
0	17-04-122-131-1003	24,706
0	17-04-122-131-1004	24,780
0	17-04-122-132-1001	3,262
0	17-04-122-132-1002	3,809

0DATE 10/29/2020 AGENCY: 03-0210-572 TIF CITY OF CHICAGO-NEAR NORTH

0	PERMANENT REAL ESTATE INDEX NUMBER	1996 EQUALIZED ASSESSED VALUATION
	OF EACH LOT, BLOCK, TRACT OR PARCEL	OF EACH LOT, BLOCK, TRACT OR PARCEL

	REAL ESTATE PROPERTY WITHIN SUCH PROJECT AREA:	WITHIN SUCH PROJECT AREA:
	PROJECT AREA:	
0	17-04-122-132-1003	4,041
0	17-04-122-132-1004	4,587
0	17-04-122-133-1001	3,340
0	17-04-122-133-1002	3,899
0	17-04-122-133-1003	4,137
0	17-04-122-133-1004	4,698
0	17-04-122-134-1001	4,229
0	17-04-122-134-1002	3,048
0	17-04-122-134-1003	4,413
0	17-04-122-134-1004	4,229
0	17-04-122-134-1005	3,048
0	17-04-122-134-1006	4,413
0	17-04-122-134-1007	135
0	17-04-122-134-1008	135
0	17-04-122-134-1009	135
0	17-04-122-134-1010	135
0	17-04-122-134-1011	135
0	17-04-122-134-1012	136
0	17-04-122-135-1001	6,251
0	17-04-122-135-1002	14,019
0	17-04-122-135-1003	14,421
0	17-04-122-135-1004	15,729
0	17-04-122-136-1001	9,105
0	17-04-122-136-1002	9,393
0	17-04-122-136-1003	7,296
0	17-04-122-138-0000	2,038
0	17-04-122-139-0000	10,178

0	PERMANENT REAL ESTATE INDEX NUMBER OF EACH LOT, BLOCK, TRACT OR PARCEL	1996 EQUALIZED ASSESSED VALUATION OF EACH LOT, BLOCK, TRACT OR PARCEL
	REAL ESTATE PROPERTY WITHIN SUCH PROJECT AREA:	WITHIN SUCH PROJECT AREA:
	PROJECT AREA:	
0	17-04-122-141-0000	306
0	17-04-122-143-1001	3,996
0	17-04-122-143-1002	7,791
0	17-04-122-143-1003	6,033
0	17-04-122-143-1004	8,361
0	17-04-122-144-1001	11,073
0	17-04-122-144-1002	7,947
0	17-04-122-144-1003	7,383
0	17-04-122-144-1004	8,529
0	17-04-122-145-1001	3,997
0	17-04-122-145-1002	7,827
0	17-04-122-145-1003	6,177
0	17-04-122-145-1004	6,690
0	17-04-122-146-1001	11,073

0	17-04-122-146-1002	7,714
0	17-04-122-146-1003	2,431
0	17-04-122-146-1004	8,279
0	17-04-122-147-1001	7,628
0	17-04-122-147-1002	10,908
0	17-04-122-147-1003	11,250
0	17-04-122-148-1001	4,712
0	17-04-122-148-1002	3,197
0	17-04-122-148-1003	5,891
0	17-04-122-149-0000	7,580
0	17-04-122-150-0000	2,158
0	17-04-122-151-0000	6,897
0	17-04-122-152-0000	2,738

0	PERMANENT REAL ESTATE INDEX NUMBER	1996 EQUALIZED ASSESSED VALUATION
	OF EACH LOT, BLOCK, TRACT OR PARCEL	OF EACH LOT, BLOCK, TRACT OR PARCEL
	REAL ESTATE PROPERTY WITHIN SUCH PROJECT AREA:	WITHIN SUCH PROJECT AREA:
0	17-04-122-153-1001	8,727
0	17-04-122-153-1002	7,068
0	17-04-122-153-1003	10,568
0	17-04-122-154-0000	3,535
0	17-04-122-155-1001	4,845
0	17-04-122-155-1002	3,580
0	17-04-122-155-1003	4,922
0	17-04-122-155-1004	5,369
0	17-04-123-002-0000	0
0	17-04-123-003-0000	0
0	17-04-123-004-0000	0
0	17-04-123-005-0000	0
0	17-04-123-007-0000	0
0	17-04-123-009-0000	0
0	17-04-123-010-0000	0
0	17-04-123-011-0000	0
0	17-04-123-012-0000	0
0	17-04-123-013-0000	0
0	17-04-123-014-0000	0
0	17-04-123-015-0000	0
0	17-04-123-016-0000	0
0	17-04-123-017-0000	0
0	17-04-123-018-0000	0
0	17-04-123-019-0000	0
0	17-04-123-020-0000	0
0	17-04-123-021-0000	0
0	17-04-123-022-0000	0

0	PERMANENT REAL ESTATE INDEX NUMBER	1996 EQUALIZED ASSESSED VALUATION
	OF EACH LOT, BLOCK, TRACT OR PARCEL	OF EACH LOT, BLOCK, TRACT OR PARCEL
	REAL ESTATE PROPERTY WITHIN SUCH	WITHIN SUCH PROJECT AREA:
	PROJECT AREA:	
0	17-04-123-023-0000	0
0	17-04-123-024-0000	0
0	17-04-123-025-0000	0
0	17-04-123-026-0000	0
0	17-04-123-027-0000	0
0	17-04-123-028-0000	0
0	17-04-123-029-0000	0
0	17-04-123-030-0000	0
0	17-04-123-031-0000	0
0	17-04-123-032-0000	0
0	17-04-123-033-0000	0
0	17-04-123-034-0000	0
0	17-04-123-035-0000	0
0	17-04-123-036-0000	0
0	17-04-123-037-0000	0
0	17-04-123-039-0000	2,819
0	17-04-123-040-0000	2,819
0	17-04-123-041-0000	2,819
0	17-04-123-042-0000	2,819
0	17-04-123-043-0000	2,819
0	17-04-123-044-0000	2,819
0	17-04-123-045-0000	2,819
0	17-04-123-046-0000	2,819
0	17-04-123-047-0000	2,819
0	17-04-123-048-0000	2,819
0	17-04-123-049-0000	2,819
0	17-04-123-050-0000	2,819

0	PERMANENT REAL ESTATE INDEX NUMBER	1996 EQUALIZED ASSESSED VALUATION
	OF EACH LOT, BLOCK, TRACT OR PARCEL	OF EACH LOT, BLOCK, TRACT OR PARCEL
	REAL ESTATE PROPERTY WITHIN SUCH	WITHIN SUCH PROJECT AREA:
	PROJECT AREA:	
0	17-04-123-051-0000	2,819
0	17-04-123-052-0000	2,819
0	17-04-123-053-0000	2,819
0	17-04-123-054-0000	2,819
0	17-04-123-055-0000	2,819
0	17-04-123-056-0000	2,819
0	17-04-123-057-0000	2,819
0	17-04-123-058-0000	2,819
0	17-04-123-059-0000	2,819
0	17-04-123-060-0000	2,819

0	17-04-123-061-0000	2,819
0	17-04-123-062-0000	2,819
0	17-04-123-063-0000	2,819
0	17-04-123-064-0000	2,819
0	17-04-123-065-0000	2,819
0	17-04-123-066-0000	2,819
0	17-04-123-067-0000	2,819
0	17-04-123-068-0000	2,819
0	17-04-123-069-0000	2,819
0	17-04-123-070-0000	2,819
0	17-04-123-071-0000	2,819
0	17-04-123-072-0000	2,820
0	17-04-123-073-0000	2,820
0	17-04-123-074-0000	2,820
0	17-04-123-075-0000	2,820
0	17-04-123-076-0000	2,820
0	17-04-123-077-0000	2,820

	PERMANENT REAL ESTATE INDEX NUMBER	1996 EQUALIZED ASSESSED VALUATION
	OF EACH LOT, BLOCK, TRACT OR PARCEL	OF EACH LOT, BLOCK, TRACT OR PARCEL
	REAL ESTATE PROPERTY WITHIN SUCH PROJECT AREA:	WITHIN SUCH PROJECT AREA:
0	17-04-123-078-0000	2,820
0	17-04-123-079-0000	2,820
0	17-04-123-080-0000	2,820
0	17-04-123-081-0000	2,820
0	17-04-123-082-0000	2,820
0	17-04-123-083-0000	2,820
0	17-04-123-084-0000	2,820
0	17-04-123-085-0000	2,820
0	17-04-123-086-0000	2,820
0	17-04-123-087-0000	2,820
0	17-04-123-088-0000	2,820
0	17-04-123-089-0000	2,820
0	17-04-123-090-0000	2,820
0	17-04-123-091-0000	2,820
0	17-04-123-092-0000	2,820
0	17-04-123-093-0000	2,820
0	17-04-123-094-0000	2,820
0	17-04-123-095-0000	2,820
0	17-04-123-096-0000	2,820
0	17-04-123-097-0000	0
0	17-04-123-098-0000	0
0	17-04-123-099-0000	0
0	17-04-127-029-0000	0
0	17-04-127-031-0000	0
0	17-04-127-032-0000	0
0	17-04-127-033-0000	0
0	17-04-127-034-0000	0

0DATE 10/29/2020 AGENCY: 03-0210-572 TIF CITY OF CHICAGO-NEAR NORTH

0	PERMANENT REAL ESTATE INDEX NUMBER OF EACH LOT, BLOCK, TRACT OR PARCEL REAL ESTATE PROPERTY WITHIN SUCH PROJECT AREA:	1996 EQUALIZED ASSESSED VALUATION OF EACH LOT, BLOCK, TRACT OR PARCEL WITHIN SUCH PROJECT AREA:
0	17-04-127-035-0000	0
0	17-04-127-036-0000	0
0	17-04-127-037-0000	42
0	17-04-128-013-0000	0
0	17-04-128-014-0000	0
0	17-04-128-015-0000	0
0	17-04-128-016-0000	0
0	17-04-128-020-0000	0
0	17-04-128-025-0000	0
0	17-04-128-026-0000	0
0	17-04-128-027-0000	0
0	17-04-128-028-0000	55
0	17-04-129-008-0000	0
0	17-04-129-017-0000	0
0	17-04-129-018-0000	0
0	17-04-129-019-0000	0
0	17-04-129-020-0000	0
0	17-04-129-021-0000	0
0	17-04-129-022-0000	0
0	17-04-129-025-0000	0
0	17-04-129-026-0000	0
0	17-04-129-027-0000	0
0	17-04-130-004-0000	114,647
0	17-04-130-005-0000	59,051
0	17-04-130-009-0000	10,371
0	17-04-130-010-0000	10,371
0	17-04-130-011-0000	10,371

0DATE 10/29/2020 AGENCY: 03-0210-572 TIF CITY OF CHICAGO-NEAR NORTH

0	PERMANENT REAL ESTATE INDEX NUMBER OF EACH LOT, BLOCK, TRACT OR PARCEL REAL ESTATE PROPERTY WITHIN SUCH PROJECT AREA:	1996 EQUALIZED ASSESSED VALUATION OF EACH LOT, BLOCK, TRACT OR PARCEL WITHIN SUCH PROJECT AREA:
0	17-04-130-012-0000	0
0	17-04-130-013-0000	0
0	17-04-130-014-0000	35,204
0	17-04-130-015-0000	8,179
0	17-04-130-016-0000	10,264
0	17-04-130-017-0000	18,728
0	17-04-130-018-0000	18,802

0	17-04-130-019-0000	18,802
0	17-04-130-020-0000	10,614
0	17-04-130-021-0000	0
0	17-04-130-022-0000	0
0	17-04-130-023-0000	0
0	17-04-130-024-0000	7,518
0	17-04-130-025-0000	6,873
0	17-04-130-029-0000	0
0	17-04-130-033-0000	57,911
0	17-04-130-039-0000	18,524
0	17-04-130-040-0000	105,948
0	17-04-130-041-0000	68,424
0	17-04-130-042-0000	29,922
0	17-04-130-043-0000	69,797
0	17-04-130-045-0000	221,440
0	17-04-130-046-0000	309,453
0	17-04-130-047-0000	23,776
0	17-04-130-048-1001	13,243
0	17-04-130-048-1002	25,245
0	17-04-130-048-1003	35,898

	PERMANENT REAL ESTATE INDEX NUMBER OF EACH LOT, BLOCK, TRACT OR PARCEL REAL ESTATE PROPERTY WITHIN SUCH PROJECT AREA:	1996 EQUALIZED ASSESSED VALUATION OF EACH LOT, BLOCK, TRACT OR PARCEL WITHIN SUCH PROJECT AREA:
0	17-04-130-048-1004	30,367
0	17-04-130-048-1005	5,357
0	17-04-130-048-1006	31,465
0	17-04-130-048-1007	31,185
0	17-04-130-048-1008	1,106
0	17-04-130-048-1009	1,106
0	17-04-130-048-1010	1,383
0	17-04-130-048-1011	1,383
0	17-04-130-048-1012	1,383
0	17-04-130-048-1013	1,383
0	17-04-130-048-1014	1,383
0	17-04-130-048-1015	1,382
0	17-04-130-050-1001	2,863
0	17-04-130-050-1002	2,784
0	17-04-130-050-1003	2,900
0	17-04-130-050-1004	3,016
0	17-04-130-050-1005	2,217
0	17-04-130-050-1006	2,751
0	17-04-130-050-1007	3,193
0	17-04-130-050-1008	3,286
0	17-04-130-050-1009	2,968
0	17-04-130-050-1010	3,365
0	17-04-130-050-1011	2,772
0	17-04-130-050-1012	2,893

0	17-04-130-050-1013	4,498
0	17-04-130-050-1014	3,070
0	17-04-130-050-1015	187

1CLRTM369
PAGE NO. 52
0DATE 10/29/2020 AGENCY: 03-0210-572 TIF CITY OF CHICAGO-NEAR NORTH

0	PERMANENT REAL ESTATE INDEX NUMBER	1996 EQUALIZED ASSESSED VALUATION
	OF EACH LOT, BLOCK, TRACT OR PARCEL	OF EACH LOT, BLOCK, TRACT OR PARCEL
	REAL ESTATE PROPERTY WITHIN SUCH	WITHIN SUCH PROJECT AREA:
	PROJECT AREA:	
0	17-04-130-050-1016	174
0	17-04-130-050-1017	174
0	17-04-130-050-1018	202
0	17-04-130-050-1019	202
0	17-04-130-050-1020	197
0	17-04-130-050-1021	169
0	17-04-130-050-1022	153
0	17-04-130-050-1023	153
0	17-04-130-050-1024	174
0	17-04-130-050-1025	174
0	17-04-130-050-1026	136
0	17-04-130-050-1027	202
0	17-04-130-050-1028	202
0	17-04-130-050-1029	190
0	17-04-130-050-1030	202
0	17-04-130-050-1031	133
0	17-04-130-050-1032	202
0	17-04-130-050-1033	202
0	17-04-130-050-1034	159
0	17-04-130-050-1035	159
0	17-04-130-050-1036	121
0	17-04-130-050-1037	121
0	17-04-130-050-1038	124
0	17-04-130-051-0000	2,435
0	17-04-130-052-0000	2,350
0	17-04-131-001-0000	7,481
0	17-04-131-002-0000	10,888

1CLRTM369
PAGE NO. 53
0DATE 10/29/2020 AGENCY: 03-0210-572 TIF CITY OF CHICAGO-NEAR NORTH

0	PERMANENT REAL ESTATE INDEX NUMBER	1996 EQUALIZED ASSESSED VALUATION
	OF EACH LOT, BLOCK, TRACT OR PARCEL	OF EACH LOT, BLOCK, TRACT OR PARCEL
	REAL ESTATE PROPERTY WITHIN SUCH	WITHIN SUCH PROJECT AREA:
	PROJECT AREA:	
0	17-04-131-003-0000	239,770
0	17-04-131-004-0000	22,868
0	17-04-131-005-0000	18,218
0	17-04-131-006-0000	41,203

0	17-04-132-047-0000	0
0	17-04-134-013-0000	4,934
0	17-04-134-014-0000	33,274
0	17-04-134-015-0000	7,067
0	17-04-134-016-0000	63,900
0	17-04-135-022-0000	0
0	17-04-135-023-0000	0
0	17-04-136-024-0000	0
0	17-04-136-031-0000	0
0	17-04-136-032-0000	0
0	17-04-136-033-0000	0
0	17-04-136-035-0000	0
0	17-04-136-037-0000	0
0	17-04-136-038-0000	0
0	17-04-136-039-0000	0
0	17-04-137-001-0000	0
0	17-04-137-002-0000	0
0	17-04-137-003-0000	0
0	17-04-137-012-0000	0
0	17-04-137-013-0000	0
0	17-04-137-026-0000	0
0	17-04-137-027-0000	0
0	17-04-137-033-0000	0

0	PERMANENT REAL ESTATE INDEX NUMBER	1996 EQUALIZED ASSESSED VALUATION
	OF EACH LOT, BLOCK, TRACT OR PARCEL	OF EACH LOT, BLOCK, TRACT OR PARCEL
	REAL ESTATE PROPERTY WITHIN SUCH PROJECT AREA:	WITHIN SUCH PROJECT AREA:
	PROJECT AREA:	
0	17-04-137-034-0000	0
0	17-04-137-035-0000	0
0	17-04-138-035-0000	0
0	17-04-138-036-0000	0
0	17-04-139-010-0000	0
0	17-04-139-038-0000	0
0	17-04-139-039-0000	0
0	17-04-139-040-0000	0
0	17-04-140-013-0000	0
0	17-04-140-036-0000	0
0	17-04-141-001-0000	0
0	17-04-141-007-0000	0
0	17-04-141-008-0000	0
0	17-04-141-009-0000	0
0	17-04-141-010-0000	0
0	17-04-141-011-0000	0
0	17-04-141-012-0000	0
0	17-04-141-013-0000	0
0	17-04-141-016-0000	7,542
0	17-04-141-017-0000	24,237
0	17-04-141-020-0000	0

0	17-04-141-021-0000	0
0	17-04-141-022-0000	0
0	17-04-141-023-0000	0
0	17-04-141-029-0000	8,605
0	17-04-141-030-0000	8,204
0	17-04-141-031-0000	7,791

1CLRTM369
PAGE NO. 55
0DATE 10/29/2020 AGENCY: 03-0210-572 TIF CITY OF CHICAGO-NEAR NORTH

0	PERMANENT REAL ESTATE INDEX NUMBER	1996 EQUALIZED ASSESSED VALUATION
	OF EACH LOT, BLOCK, TRACT OR PARCEL	OF EACH LOT, BLOCK, TRACT OR PARCEL
	REAL ESTATE PROPERTY WITHIN SUCH	WITHIN SUCH PROJECT AREA:
	PROJECT AREA:	
0	17-04-141-032-0000	17,211
0	17-04-141-035-0000	0
0	17-04-141-036-0000	0
0	17-04-141-037-0000	0
0	17-04-141-038-0000	0
0	17-04-141-039-0000	0
0	17-04-142-001-0000	23,137
0	17-04-142-002-0000	55,568
0	17-04-142-003-0000	20,282
0	17-04-142-004-0000	12,622
0	17-04-142-006-0000	7,019
0	17-04-142-007-0000	66,408
0	17-04-142-008-0000	16,648
0	17-04-142-009-0000	13,980
0	17-04-142-010-0000	12,622
0	17-04-142-011-0000	7,019
0	17-04-142-012-0000	62,249
0	17-04-142-013-0000	123,832
0	17-04-142-014-0000	7,591
0	17-04-142-015-0000	24,529
0	17-04-143-010-0000	117,591
0	17-04-143-012-0000	38,576
0	17-04-143-013-0000	6,533
0	17-04-143-028-0000	103,178
0	17-04-143-029-0000	5,917
0	17-04-143-030-0000	5,917
0	17-04-143-031-0000	5,917

1CLRTM369
PAGE NO. 56
0DATE 10/29/2020 AGENCY: 03-0210-572 TIF CITY OF CHICAGO-NEAR NORTH

0	PERMANENT REAL ESTATE INDEX NUMBER	1996 EQUALIZED ASSESSED VALUATION
	OF EACH LOT, BLOCK, TRACT OR PARCEL	OF EACH LOT, BLOCK, TRACT OR PARCEL
	REAL ESTATE PROPERTY WITHIN SUCH	WITHIN SUCH PROJECT AREA:
	PROJECT AREA:	
0	17-04-143-034-0000	0

0	17-04-143-035-0000	0
0	17-04-143-046-0000	0
0	17-04-143-050-0000	0
0	17-04-143-053-0000	445,890
0	17-04-143-055-0000	49,461
0	17-04-143-057-0000	6,743
0	17-04-143-058-0000	6,742
0	17-04-143-061-0000	0
0	17-04-143-062-0000	0
0	17-04-143-063-0000	0
0	17-04-143-064-0000	0
0	17-04-143-065-0000	0
0	17-04-143-066-0000	0
0	17-04-143-067-0000	0
0	17-04-143-068-0000	0
0	17-04-143-069-0000	0
0	17-04-143-070-0000	0
0	17-04-143-071-0000	0
0	17-04-143-072-0000	0
0	17-04-144-009-0000	25,545
0	17-04-145-005-0000	847
0	17-04-145-006-0000	2,971
0	17-04-200-001-0000	162,303
0	17-04-200-002-0000	228,067
0	17-04-200-003-0000	111,845
0	17-04-200-004-0000	53,820

1CLRTM369
PAGE NO. 57
0DATE 10/29/2020 AGENCY: 03-0210-572 TIF CITY OF CHICAGO-NEAR NORTH

0	PERMANENT REAL ESTATE INDEX NUMBER	1996 EQUALIZED ASSESSED VALUATION
	OF EACH LOT, BLOCK, TRACT OR PARCEL	OF EACH LOT, BLOCK, TRACT OR PARCEL
	REAL ESTATE PROPERTY WITHIN SUCH PROJECT AREA:	WITHIN SUCH PROJECT AREA:
0	17-04-200-005-0000	67,043
0	17-04-200-006-0000	50,287
0	17-04-200-007-0000	50,287
0	17-04-200-008-0000	46,649
0	17-04-200-009-0000	15,983
0	17-04-200-010-0000	263,288
0	17-04-200-011-0000	148,054
0	17-04-200-012-0000	15,337
0	17-04-200-013-0000	54,874
0	17-04-200-014-0000	59,331
0	17-04-200-015-0000	211,213
0	17-04-200-016-0000	11,154
0	17-04-200-017-0000	12,359
0	17-04-200-018-0000	41,093
0	17-04-200-019-0000	43,933
0	17-04-200-020-0000	42,083
0	17-04-200-021-0000	15,337
0	17-04-200-028-0000	41,013

0	17-04-200-029-0000	22,795
0	17-04-200-030-0000	22,795
0	17-04-200-031-0000	42,397
0	17-04-200-032-0000	42,397
0	17-04-200-033-0000	252,883
0	17-04-200-034-0000	59,501
0	17-04-200-035-0000	36,760
0	17-04-200-038-0000	37,764
0	17-04-200-039-0000	33,351

0	PERMANENT REAL ESTATE INDEX NUMBER	1996 EQUALIZED ASSESSED VALUATION
	OF EACH LOT, BLOCK, TRACT OR PARCEL	OF EACH LOT, BLOCK, TRACT OR PARCEL
	REAL ESTATE PROPERTY WITHIN SUCH PROJECT AREA:	WITHIN SUCH PROJECT AREA:
0	17-04-200-040-0000	34,974
0	17-04-200-043-0000	37,112
0	17-04-200-044-0000	44,181
0	17-04-200-046-0000	10,225
0	17-04-200-047-0000	63,574
0	17-04-200-048-0000	72,679
0	17-04-200-052-0000	10,225
0	17-04-200-058-0000	18,563
0	17-04-200-059-0000	19,675
0	17-04-200-060-0000	45,756
0	17-04-200-061-0000	33,530
0	17-04-200-062-0000	23,873
0	17-04-200-063-0000	11,933
0	17-04-200-064-0000	15,406
0	17-04-200-069-0000	238,449
0	17-04-200-071-0000	0
0	17-04-200-073-0000	79,926
0	17-04-200-074-0000	26,840
0	17-04-200-075-0000	33,119
0	17-04-200-078-0000	39,998
0	17-04-200-087-1001	2,337
0	17-04-200-087-1002	2,337
0	17-04-200-087-1003	2,337
0	17-04-200-087-1004	2,337
0	17-04-200-087-1005	2,337
0	17-04-200-087-1006	2,337
0	17-04-200-087-1007	2,338

0	PERMANENT REAL ESTATE INDEX NUMBER	1996 EQUALIZED ASSESSED VALUATION
	OF EACH LOT, BLOCK, TRACT OR PARCEL	OF EACH LOT, BLOCK, TRACT OR PARCEL

	REAL ESTATE PROPERTY WITHIN SUCH PROJECT AREA:	1996 EQUALIZED ASSESSED VALUATION OF EACH LOT, BLOCK, TRACT OR PARCEL WITHIN SUCH PROJECT AREA:
	PROJECT AREA:	
0	17-04-200-087-1008	2,338
0	17-04-200-088-1001	32,644
0	17-04-200-088-1002	34,568
0	17-04-200-088-1003	35,530
0	17-04-200-088-1004	36,492
0	17-04-200-088-1005	33,028
0	17-04-200-088-1006	34,952
0	17-04-200-088-1007	35,914
0	17-04-200-088-1008	36,876
0	17-04-200-088-1009	27,065
0	17-04-200-088-1010	28,029
0	17-04-200-088-1011	29,373
0	17-04-200-088-1012	30,335
0	17-04-200-088-1013	3,077
0	17-04-200-088-1014	3,077
0	17-04-200-088-1015	3,077
0	17-04-200-088-1016	3,077
0	17-04-200-088-1017	3,077
0	17-04-200-088-1018	3,077
0	17-04-200-088-1019	3,077
0	17-04-200-088-1020	3,077
0	17-04-200-088-1021	3,079
0	17-04-200-089-1001	19,647
0	17-04-200-089-1002	19,228
0	17-04-200-089-1003	20,044
0	17-04-200-089-1004	20,044
0	17-04-200-089-1005	17,999

	PERMANENT REAL ESTATE INDEX NUMBER OF EACH LOT, BLOCK, TRACT OR PARCEL REAL ESTATE PROPERTY WITHIN SUCH PROJECT AREA:	1996 EQUALIZED ASSESSED VALUATION OF EACH LOT, BLOCK, TRACT OR PARCEL WITHIN SUCH PROJECT AREA:
	PROJECT AREA:	
0	17-04-200-089-1006	20,044
0	17-04-200-089-1007	17,999
0	17-04-200-089-1008	17,590
0	17-04-200-089-1009	20,044
0	17-04-200-089-1010	17,999
0	17-04-200-089-1011	22,910
0	17-04-200-089-1012	22,910
0	17-04-200-089-1013	2,798
0	17-04-200-089-1014	2,798
0	17-04-200-089-1015	2,798
0	17-04-200-089-1016	2,798
0	17-04-200-089-1017	2,798
0	17-04-200-089-1018	2,798
0	17-04-200-089-1019	2,798

0	17-04-200-089-1020	2,798
0	17-04-200-089-1021	2,798
0	17-04-200-089-1022	2,798
0	17-04-200-089-1023	2,798
0	17-04-200-089-1024	2,798
0	17-04-200-089-1025	2,798
0	17-04-200-089-1026	60,014
0	17-04-200-090-0000	21,818
0	17-04-200-091-1001	12,459
0	17-04-200-091-1002	12,458
0	17-04-200-092-1001	14,558
0	17-04-200-092-1002	15,320
0	17-04-200-092-1003	14,163

1CLRTM369
PAGE NO. 61
0DATE 10/29/2020 AGENCY: 03-0210-572 TIF CITY OF CHICAGO-NEAR NORTH

0	PERMANENT REAL ESTATE INDEX NUMBER	1996 EQUALIZED ASSESSED VALUATION
	OF EACH LOT, BLOCK, TRACT OR PARCEL	OF EACH LOT, BLOCK, TRACT OR PARCEL
	REAL ESTATE PROPERTY WITHIN SUCH	WITHIN SUCH PROJECT AREA:
	PROJECT AREA:	
0	17-04-200-092-1004	14,436
0	17-04-200-092-1005	14,711
0	17-04-200-092-1006	15,929
0	17-04-200-092-1007	15,411
0	17-04-200-092-1008	15,381
0	17-04-200-092-1009	14,711
0	17-04-200-092-1010	15,929
0	17-04-200-092-1011	15,411
0	17-04-200-092-1012	15,381
0	17-04-200-092-1013	19,584
0	17-04-200-092-1014	23,665
0	17-04-200-092-1015	18,396
0	17-04-200-092-1016	19,553
0	17-04-200-092-1017	23,635
0	17-04-200-092-1018	18,395
0	17-04-200-096-1001	1,539
0	17-04-200-096-1002	12,116
0	17-04-200-096-1003	8,365
0	17-04-200-096-1004	8,018
0	17-04-200-096-1005	8,192
0	17-04-200-096-1006	8,434
0	17-04-200-096-1007	8,538
0	17-04-200-096-1008	8,712
0	17-04-200-096-1009	10,662
0	17-04-200-096-1010	5,071
0	17-04-200-096-1011	3,207
0	17-04-200-096-1012	3,294

1CLRTM369
PAGE NO. 62
0DATE 10/29/2020 AGENCY: 03-0210-572 TIF CITY OF CHICAGO-NEAR NORTH

	PERMANENT REAL ESTATE INDEX NUMBER	1996 EQUALIZED ASSESSED VALUATION
	OF EACH LOT, BLOCK, TRACT OR PARCEL	OF EACH LOT, BLOCK, TRACT OR PARCEL
	REAL ESTATE PROPERTY WITHIN SUCH	WITHIN SUCH PROJECT AREA:
	PROJECT AREA:	
0	17-04-200-096-1013	1,174
0	17-04-200-096-1014	3,467
0	17-04-200-096-1015	3,554
0	17-04-200-096-1016	8,192
0	17-04-200-096-1017	6,415
0	17-04-200-096-1018	4,984
0	17-04-200-096-1019	5,158
0	17-04-200-096-1020	5,331
0	17-04-200-096-1021	5,504
0	17-04-200-096-1022	5,678
0	17-04-200-096-1023	11,269
0	17-04-200-096-1024	4,724
0	17-04-200-096-1025	6,935
0	17-04-200-096-1026	7,151
0	17-04-200-096-1027	7,281
0	17-04-200-096-1028	7,498
0	17-04-200-096-1029	7,672
0	17-04-200-096-1030	11,486
0	17-04-200-096-1031	6,111
0	17-04-200-096-1032	6,328
0	17-04-200-096-1033	6,501
0	17-04-200-096-1034	6,675
0	17-04-200-096-1035	6,848
0	17-04-200-096-1036	7,022
0	17-04-200-096-1037	8,452
0	17-04-200-096-1038	4,811
0	17-04-200-096-1039	4,984

	PERMANENT REAL ESTATE INDEX NUMBER	1996 EQUALIZED ASSESSED VALUATION
	OF EACH LOT, BLOCK, TRACT OR PARCEL	OF EACH LOT, BLOCK, TRACT OR PARCEL
	REAL ESTATE PROPERTY WITHIN SUCH	WITHIN SUCH PROJECT AREA:
	PROJECT AREA:	
0	17-04-200-096-1040	5,158
0	17-04-200-096-1041	5,331
0	17-04-200-096-1042	5,504
0	17-04-200-096-1043	5,678
0	17-04-200-096-1044	13,610
0	17-04-200-096-1045	3,901
0	17-04-200-096-1046	4,074
0	17-04-200-096-1047	1,366
0	17-04-200-096-1048	4,464
0	17-04-200-096-1049	4,551

0	17-04-200-096-1050	4,638
0	17-04-200-096-1051	9,622
0	17-04-200-096-1052	9,232
0	17-04-200-096-1053	9,492
0	17-04-200-096-1054	9,535
0	17-04-200-096-1055	9,796
0	17-04-200-096-1056	9,969
0	17-04-200-096-1057	3,294
0	17-04-200-096-1058	3,381
0	17-04-200-096-1059	3,467
0	17-04-200-096-1060	3,597
0	17-04-200-096-1061	3,771
0	17-04-200-096-1062	1,127
0	17-04-200-096-1063	606
0	17-04-200-096-1064	606
0	17-04-200-096-1065	606
0	17-04-200-096-1066	674

	PERMANENT REAL ESTATE INDEX NUMBER	1996 EQUALIZED ASSESSED VALUATION
	OF EACH LOT, BLOCK, TRACT OR PARCEL	OF EACH LOT, BLOCK, TRACT OR PARCEL
	REAL ESTATE PROPERTY WITHIN SUCH PROJECT AREA:	WITHIN SUCH PROJECT AREA:
0	17-04-200-096-1067	953
0	17-04-200-096-1068	606
0	17-04-200-096-1069	606
0	17-04-200-096-1070	606
0	17-04-200-096-1071	606
0	17-04-200-096-1072	606
0	17-04-200-096-1073	606
0	17-04-200-096-1074	606
0	17-04-200-096-1075	606
0	17-04-200-096-1076	606
0	17-04-200-096-1077	606
0	17-04-200-096-1078	606
0	17-04-200-096-1079	606
0	17-04-200-096-1080	953
0	17-04-200-096-1081	606
0	17-04-200-096-1082	606
0	17-04-200-096-1083	606
0	17-04-200-096-1084	606
0	17-04-200-096-1085	650
0	17-04-200-096-1086	650
0	17-04-200-096-1087	606
0	17-04-200-096-1088	606
0	17-04-200-096-1089	606
0	17-04-200-096-1090	674
0	17-04-200-096-1091	650
0	17-04-200-096-1092	650
0	17-04-200-096-1093	606

0DATE 10/29/2020 AGENCY: 03-0210-572 TIF CITY OF CHICAGO-NEAR NORTH

	PERMANENT REAL ESTATE INDEX NUMBER OF EACH LOT, BLOCK, TRACT OR PARCEL REAL ESTATE PROPERTY WITHIN SUCH PROJECT AREA:	1996 EQUALIZED ASSESSED VALUATION OF EACH LOT, BLOCK, TRACT OR PARCEL WITHIN SUCH PROJECT AREA:
0	17-04-200-096-1094	606
0	17-04-200-096-1095	606
0	17-04-200-096-1096	953
0	17-04-200-096-1097	1,040
0	17-04-200-096-1098	953
0	17-04-200-096-1099	997
0	17-04-200-096-1100	606
0	17-04-200-096-1101	606
0	17-04-200-096-1102	606
0	17-04-200-096-1103	606
0	17-04-200-096-1104	628
0	17-04-200-096-1105	693
0	17-04-200-096-1106	606
0	17-04-200-096-1107	606
0	17-04-200-096-1108	606
0	17-04-200-096-1109	606
0	17-04-200-096-1110	606
0	17-04-200-096-1111	606
0	17-04-200-096-1112	606
0	17-04-200-096-1113	628
0	17-04-200-096-1114	606
0	17-04-200-096-1115	672
0	17-04-200-096-1116	672
0	17-04-200-096-1117	693
0	17-04-200-096-1118	693
0	17-04-200-096-1119	693
0	17-04-200-096-1120	650

0DATE 10/29/2020 AGENCY: 03-0210-572 TIF CITY OF CHICAGO-NEAR NORTH

	PERMANENT REAL ESTATE INDEX NUMBER OF EACH LOT, BLOCK, TRACT OR PARCEL REAL ESTATE PROPERTY WITHIN SUCH PROJECT AREA:	1996 EQUALIZED ASSESSED VALUATION OF EACH LOT, BLOCK, TRACT OR PARCEL WITHIN SUCH PROJECT AREA:
0	17-04-200-096-1121	606
0	17-04-200-096-1122	606
0	17-04-200-096-1123	973
0	17-04-200-099-1001	25,905
0	17-04-200-099-1002	24,828
0	17-04-200-099-1003	25,847
0	17-04-200-100-1001	2,165

0	17-04-200-100-1002	2,165
0	17-04-200-100-1003	2,165
0	17-04-200-100-1004	2,165
0	17-04-200-100-1005	2,165
0	17-04-200-100-1006	2,165
0	17-04-200-100-1007	2,165
0	17-04-200-100-1008	2,165
0	17-04-200-100-1009	2,165
0	17-04-200-100-1010	2,165
0	17-04-200-100-1011	2,165
0	17-04-200-100-1012	2,165
0	17-04-200-100-1013	2,165
0	17-04-200-100-1014	2,165
0	17-04-200-100-1015	2,165
0	17-04-200-100-1016	2,165
0	17-04-200-100-1017	2,165
0	17-04-200-100-1018	2,165
0	17-04-200-100-1019	2,165
0	17-04-200-100-1020	2,165
0	17-04-200-100-1021	2,165

0DATE 10/29/2020 AGENCY: 03-0210-572 TIF CITY OF CHICAGO-NEAR NORTH

0	PERMANENT REAL ESTATE INDEX NUMBER OF EACH LOT, BLOCK, TRACT OR PARCEL REAL ESTATE PROPERTY WITHIN SUCH PROJECT AREA:	1996 EQUALIZED ASSESSED VALUATION OF EACH LOT, BLOCK, TRACT OR PARCEL WITHIN SUCH PROJECT AREA:
0	17-04-200-100-1022	1,992
0	17-04-200-100-1023	1,992
0	17-04-200-100-1024	1,992
0	17-04-200-100-1025	1,992
0	17-04-200-100-1026	2,165
0	17-04-200-100-1027	2,165
0	17-04-200-100-1028	2,599
0	17-04-200-100-1029	1,992
0	17-04-200-100-1030	1,992
0	17-04-200-100-1031	1,992
0	17-04-200-100-1032	2,165
0	17-04-200-100-1033	2,599
0	17-04-200-100-1034	2,165
0	17-04-200-100-1035	1,992
0	17-04-200-100-1036	1,992
0	17-04-200-100-1037	1,992
0	17-04-200-100-1038	1,992
0	17-04-200-100-1039	1,992
0	17-04-200-100-1040	1,992
0	17-04-200-100-1041	2,165
0	17-04-200-100-1042	2,165
0	17-04-200-100-1043	2,165
0	17-04-200-100-1044	2,165
0	17-04-200-100-1045	2,165

0	17-04-200-100-1046	2,165
0	17-04-200-100-1047	2,165
0	17-04-200-100-1048	2,165

1CLRTM369
PAGE NO. 68
0DATE 10/29/2020 AGENCY: 03-0210-572 TIF CITY OF CHICAGO-NEAR NORTH

0	PERMANENT REAL ESTATE INDEX NUMBER	1996 EQUALIZED ASSESSED VALUATION
	OF EACH LOT, BLOCK, TRACT OR PARCEL	OF EACH LOT, BLOCK, TRACT OR PARCEL
	REAL ESTATE PROPERTY WITHIN SUCH	WITHIN SUCH PROJECT AREA:
	PROJECT AREA:	
0	17-04-200-100-1049	2,165
0	17-04-200-100-1050	2,165
0	17-04-200-100-1051	2,165
0	17-04-200-100-1052	2,165
0	17-04-200-100-1053	2,165
0	17-04-200-100-1054	2,165
0	17-04-200-100-1055	2,165
0	17-04-200-100-1056	2,165
0	17-04-200-100-1057	2,165
0	17-04-200-100-1058	2,165
0	17-04-200-100-1059	2,165
0	17-04-200-100-1060	2,165
0	17-04-200-100-1061	2,165
0	17-04-200-100-1062	2,601
0	17-04-200-101-1001	5,034
0	17-04-200-101-1002	4,824
0	17-04-200-101-1003	3,713
0	17-04-200-101-1004	3,819
0	17-04-200-101-1005	2,546
0	17-04-200-101-1006	2,546
0	17-04-200-101-1007	2,723
0	17-04-200-101-1008	2,828
0	17-04-200-101-1009	5,894
0	17-04-200-101-1010	4,715
0	17-04-200-101-1011	4,821
0	17-04-200-101-1012	3,772
0	17-04-200-101-1013	3,890

1CLRTM369
PAGE NO. 69
0DATE 10/29/2020 AGENCY: 03-0210-572 TIF CITY OF CHICAGO-NEAR NORTH

0	PERMANENT REAL ESTATE INDEX NUMBER	1996 EQUALIZED ASSESSED VALUATION
	OF EACH LOT, BLOCK, TRACT OR PARCEL	OF EACH LOT, BLOCK, TRACT OR PARCEL
	REAL ESTATE PROPERTY WITHIN SUCH	WITHIN SUCH PROJECT AREA:
	PROJECT AREA:	
0	17-04-200-101-1014	2,546
0	17-04-200-101-1015	2,534
0	17-04-200-101-1016	3,112
0	17-04-200-101-1017	2,711

0	17-04-200-101-1018	4,892
0	17-04-200-101-1019	4,727
0	17-04-200-101-1020	5,953
0	17-04-200-101-1021	5,151
0	17-04-200-101-1022	4,833
0	17-04-200-101-1023	3,831
0	17-04-200-101-1024	3,949
0	17-04-200-101-1025	2,604
0	17-04-200-101-1026	2,593
0	17-04-200-101-1027	2,946
0	17-04-200-101-1028	2,628
0	17-04-200-101-1029	4,951
0	17-04-200-101-1030	4,786
0	17-04-200-101-1031	6,012
0	17-04-200-101-1032	5,199
0	17-04-200-101-1033	4,951
0	17-04-200-101-1034	3,890
0	17-04-200-101-1035	4,008
0	17-04-200-101-1036	2,663
0	17-04-200-101-1037	2,675
0	17-04-200-101-1038	3,347
0	17-04-200-101-1039	2,746
0	17-04-200-101-1040	5,175

0	PERMANENT REAL ESTATE INDEX NUMBER	1996 EQUALIZED ASSESSED VALUATION
	OF EACH LOT, BLOCK, TRACT OR PARCEL	OF EACH LOT, BLOCK, TRACT OR PARCEL
	REAL ESTATE PROPERTY WITHIN SUCH	WITHIN SUCH PROJECT AREA:
	PROJECT AREA:	
0	17-04-200-101-1041	5,010
0	17-04-200-101-1042	5,776
0	17-04-200-101-1043	4,715
0	17-04-200-101-1044	5,564
0	17-04-200-101-1045	3,536
0	17-04-200-101-1046	3,866
0	17-04-200-101-1047	3,984
0	17-04-200-101-1048	3,984
0	17-04-200-101-1049	8,253
0	17-04-200-101-1050	7,673
0	17-04-200-101-1051	8,851
0	17-04-200-101-1053	354
0	17-04-200-101-1054	354
0	17-04-200-101-1055	354
0	17-04-200-101-1056	354
0	17-04-200-101-1057	354
0	17-04-200-101-1058	354
0	17-04-200-101-1059	354
0	17-04-200-101-1060	354
0	17-04-200-101-1061	354
0	17-04-200-101-1062	354

0 17-04-200-101-1063 354
0 17-04-200-101-1064 354
0 17-04-200-101-1065 354
0 17-04-200-101-1066 354
0 17-04-200-101-1067 354
0 17-04-200-101-1068 354
1CLRTM369
PAGE NO. 71
0DATE 10/29/2020 AGENCY: 03-0210-572 TIF CITY OF CHICAGO-NEAR NORTH
0 PERMANENT REAL ESTATE INDEX NUMBER 1996 EQUALIZED ASSESSED VALUATION
OF EACH LOT, BLOCK, TRACT OR PARCEL OF EACH LOT, BLOCK, TRACT OR PARCEL
REAL ESTATE PROPERTY WITHIN SUCH WITHIN SUCH PROJECT AREA:
PROJECT AREA:
0 17-04-200-101-1069 354
0 17-04-200-101-1070 354
0 17-04-200-101-1071 354
0 17-04-200-101-1072 354
0 17-04-200-101-1073 354
0 17-04-200-101-1074 354
0 17-04-200-101-1075 354
0 17-04-200-101-1076 354
0 17-04-200-101-1077 354
0 17-04-200-101-1078 354
0 17-04-200-101-1079 354
0 17-04-200-101-1080 354
0 17-04-200-101-1081 354
0 17-04-200-101-1082 354
0 17-04-200-101-1083 354
0 17-04-200-101-1084 354
0 17-04-200-101-1085 354
0 17-04-200-101-1086 354
0 17-04-200-101-1087 354
0 17-04-200-101-1088 354
0 17-04-200-101-1089 354
0 17-04-200-101-1091 354
0 17-04-200-101-1092 354
0 17-04-200-101-1093 354
0 17-04-200-101-1094 354
0 17-04-200-101-1095 354
0 17-04-200-101-1096 354
1CLRTM369
PAGE NO. 72
0DATE 10/29/2020 AGENCY: 03-0210-572 TIF CITY OF CHICAGO-NEAR NORTH
0 PERMANENT REAL ESTATE INDEX NUMBER 1996 EQUALIZED ASSESSED VALUATION
OF EACH LOT, BLOCK, TRACT OR PARCEL OF EACH LOT, BLOCK, TRACT OR PARCEL
REAL ESTATE PROPERTY WITHIN SUCH WITHIN SUCH PROJECT AREA:
PROJECT AREA:
0 17-04-200-101-1097 354

0	17-04-200-101-1098	354
0	17-04-200-101-1099	354
0	17-04-200-101-1100	354
0	17-04-200-101-1101	354
0	17-04-200-101-1102	354
0	17-04-200-101-1103	354
0	17-04-200-101-1104	354
0	17-04-200-101-1105	354
0	17-04-200-101-1106	354
0	17-04-200-101-1107	354
0	17-04-200-101-1108	354
0	17-04-200-101-1109	354
0	17-04-200-101-1110	354
0	17-04-200-101-1111	354
0	17-04-200-101-1112	354
0	17-04-200-101-1113	354
0	17-04-200-101-1114	354
0	17-04-200-101-1115	354
0	17-04-200-101-1116	354
0	17-04-200-101-1117	354
0	17-04-200-101-1118	354
0	17-04-200-101-1119	354
0	17-04-200-101-1120	4,833
0	17-04-200-101-1121	4,668
0	17-04-200-101-1122	7,073
0	17-04-200-101-1123	5,584

1CLRTM369
PAGE NO. 73
0DATE 10/29/2020 AGENCY: 03-0210-572 TIF CITY OF CHICAGO-NEAR NORTH

	PERMANENT REAL ESTATE INDEX NUMBER OF EACH LOT, BLOCK, TRACT OR PARCEL REAL ESTATE PROPERTY WITHIN SUCH PROJECT AREA:	1996 EQUALIZED ASSESSED VALUATION OF EACH LOT, BLOCK, TRACT OR PARCEL WITHIN SUCH PROJECT AREA:
0	17-04-212-001-0000	14,675
0	17-04-212-002-0000	9,784
0	17-04-212-003-0000	0
0	17-04-212-004-0000	9,407
0	17-04-212-005-0000	9,926
0	17-04-212-006-0000	37,602
0	17-04-212-007-0000	9,971
0	17-04-212-008-0000	67,677
0	17-04-212-011-0000	24,107
0	17-04-212-019-0000	11,834
0	17-04-212-024-0000	28,204
0	17-04-212-027-0000	46,896
0	17-04-212-033-0000	1,302
0	17-04-212-037-1001	40,296
0	17-04-212-037-1002	38,267
0	17-04-212-037-1003	43,712
0	17-04-212-037-1004	1,349
0	17-04-212-037-1005	1,349

0	17-04-212-037-1006	1,349
0	17-04-212-038-0000	10,649
0	17-04-212-041-1001	27,493
0	17-04-212-041-1002	27,493
0	17-04-212-041-1003	27,493
0	17-04-212-041-1004	27,493
0	17-04-212-041-1005	27,493
0	17-04-212-041-1006	27,493
0	17-04-212-042-1001	9,159

1CLRTM369
PAGE NO. 74
0DATE 10/29/2020 AGENCY: 03-0210-572 TIF CITY OF CHICAGO-NEAR NORTH

0	PERMANENT REAL ESTATE INDEX NUMBER	1996 EQUALIZED ASSESSED VALUATION
	OF EACH LOT, BLOCK, TRACT OR PARCEL	OF EACH LOT, BLOCK, TRACT OR PARCEL
	REAL ESTATE PROPERTY WITHIN SUCH PROJECT AREA:	WITHIN SUCH PROJECT AREA:
0	17-04-212-042-1002	9,159
0	17-04-212-042-1003	9,340
0	17-04-212-042-1004	9,159
0	17-04-212-042-1005	9,159
0	17-04-212-042-1006	15,086
0	17-04-212-042-1007	30,171
0	17-04-212-042-1008	12,796
0	17-04-212-042-1009	12,797
0	17-04-212-046-0000	2,412
0	17-04-212-047-0000	1,754
0	17-04-212-048-1001	16,910
0	17-04-212-048-1002	16,910
0	17-04-212-048-1003	9,517
0	17-04-212-048-1004	9,517
0	17-04-212-048-1005	9,517
0	17-04-212-048-1006	9,517
0	17-04-212-048-1007	20,514
0	17-04-212-050-1001	12,281
0	17-04-212-050-1002	16,029
0	17-04-212-050-1003	14,207
0	17-04-212-050-1004	17,103
0	17-04-212-050-1005	14,744
0	17-04-212-050-1006	17,641
0	17-04-212-050-1007	20,315
0	17-04-212-050-1008	18,742
0	17-04-212-051-0000	9,298
0	17-04-212-052-1001	8,806

1CLRTM369
PAGE NO. 75
0DATE 10/29/2020 AGENCY: 03-0210-572 TIF CITY OF CHICAGO-NEAR NORTH

0	PERMANENT REAL ESTATE INDEX NUMBER	1996 EQUALIZED ASSESSED VALUATION
	OF EACH LOT, BLOCK, TRACT OR PARCEL	OF EACH LOT, BLOCK, TRACT OR PARCEL

	REAL ESTATE PROPERTY WITHIN SUCH PROJECT AREA:	WITHIN SUCH PROJECT AREA:
	PROJECT AREA:	
0	17-04-212-052-1002	3,606
0	17-04-212-052-1003	8,788
0	17-04-212-053-1001	21,904
0	17-04-212-053-1002	21,904
0	17-04-212-053-1003	11,276
0	17-04-212-053-1004	11,122
0	17-04-212-053-1005	5,513
0	17-04-212-053-1006	11,122
0	17-04-212-053-1007	9,985
0	17-04-212-053-1008	11,492
0	17-04-212-053-1009	5,110
0	17-04-212-053-1010	494
0	17-04-212-053-1011	494
0	17-04-212-053-1012	494
0	17-04-212-053-1013	494
0	17-04-212-053-1014	494
0	17-04-212-053-1015	494
0	17-04-212-053-1016	494
0	17-04-212-053-1017	494
0	17-04-212-053-1018	494
0	17-04-212-053-1019	494
0	17-04-212-053-1020	494
0	17-04-212-053-1021	494
0	17-04-212-053-1022	496
0	17-04-212-054-1001	4,356
0	17-04-212-054-1002	2,690
0	17-04-212-054-1003	2,690

0	PERMANENT REAL ESTATE INDEX NUMBER OF EACH LOT, BLOCK, TRACT OR PARCEL	1996 EQUALIZED ASSESSED VALUATION OF EACH LOT, BLOCK, TRACT OR PARCEL
	REAL ESTATE PROPERTY WITHIN SUCH PROJECT AREA:	WITHIN SUCH PROJECT AREA:
	PROJECT AREA:	
0	17-04-212-054-1004	3,075
0	17-04-214-015-0000	33,116
0	17-04-214-016-0000	48,398
0	17-04-214-017-0000	39,016
0	17-04-214-035-0000	0
0	17-04-214-036-0000	0
0	17-04-214-037-0000	0
0	17-04-214-042-0000	0
0	17-04-214-045-0000	0
0	17-04-214-056-0000	0
0	17-04-214-060-0000	0
0	17-04-214-061-0000	0
0	17-04-214-069-0000	34
0	17-04-214-070-0000	5,952

0	17-04-214-072-0000	8,845
0	17-04-214-073-0000	8,845
0	17-04-214-074-0000	8,845
0	17-04-214-075-0000	8,845
0	17-04-214-076-0000	8,845
0	17-04-214-077-0000	7,400
0	17-04-214-078-0000	7,400
0	17-04-214-079-0000	7,400
0	17-04-214-080-0000	7,400
0	17-04-214-081-0000	8,845
0	17-04-214-082-0000	8,846
0	17-04-214-083-0000	8,846
0	17-04-214-084-0000	8,846

0	PERMANENT REAL ESTATE INDEX NUMBER	1996 EQUALIZED ASSESSED VALUATION
	OF EACH LOT, BLOCK, TRACT OR PARCEL	OF EACH LOT, BLOCK, TRACT OR PARCEL
	REAL ESTATE PROPERTY WITHIN SUCH PROJECT AREA:	WITHIN SUCH PROJECT AREA:
0	17-04-214-085-0000	7,400
0	17-04-214-086-0000	7,400
0	17-04-214-087-0000	7,400
0	17-04-214-088-0000	7,400
0	17-04-214-089-0000	7,400
0	17-04-214-090-0000	7,400
0	17-04-214-091-0000	7,400
0	17-04-214-092-0000	8,846
0	17-04-214-093-0000	7,401
0	17-04-219-068-0000	9,867
0	17-04-219-069-0000	9,867
0	17-04-219-070-0000	9,867
0	17-04-219-071-0000	9,867
0	17-04-219-072-0000	9,867
0	17-04-219-073-0000	9,867
0	17-04-219-074-0000	9,867
0	17-04-219-075-0000	9,868
0	17-04-219-076-0000	9,868
0	17-04-219-077-0000	9,868
0	17-04-219-078-0000	9,868
0	17-04-219-079-0000	9,868
0	17-04-220-009-0000	58,199
0	17-04-220-010-0000	99,176
0	17-04-220-011-0000	61,603
0	17-04-220-012-0000	53,121
0	17-04-220-022-0000	300,836
0	17-04-220-039-0000	338,241

	PERMANENT REAL ESTATE INDEX NUMBER OF EACH LOT, BLOCK, TRACT OR PARCEL OF REAL ESTATE PROPERTY WITHIN SUCH PROJECT AREA:	1996 EQUALIZED ASSESSED VALUATION OF EACH LOT, BLOCK, TRACT OR PARCEL WITHIN SUCH PROJECT AREA:
0	17-04-220-045-0000	125,844
0	17-04-220-050-0000	64,825
0	17-04-220-053-1001	2,488
0	17-04-220-053-1002	2,488
0	17-04-220-053-1003	1,966
0	17-04-220-053-1004	1,966
0	17-04-220-053-1005	1,966
0	17-04-220-053-1006	1,966
0	17-04-220-053-1007	1,380
0	17-04-220-053-1008	1,966
0	17-04-220-053-1009	2,978
0	17-04-220-053-1010	2,978
0	17-04-220-053-1011	2,978
0	17-04-220-053-1012	2,977
0	17-04-220-054-0000	2,181
0	17-04-220-055-1001	12,293
0	17-04-220-055-1002	12,293
0	17-04-220-055-1003	11,433
0	17-04-220-055-1004	12,517
0	17-04-220-055-1005	12,517
0	17-04-220-055-1006	12,517
0	17-04-220-055-1007	12,518
0	17-04-220-056-1001	603
0	17-04-220-056-1002	2,355
0	17-04-220-056-1003	2,302
0	17-04-220-056-1004	2,250
0	17-04-220-056-1005	575

1CLRTM369
PAGE NO. 79
0DATE 10/29/2020 AGENCY: 03-0210-572 TIF CITY OF CHICAGO-NEAR NORTH

	PERMANENT REAL ESTATE INDEX NUMBER OF EACH LOT, BLOCK, TRACT OR PARCEL OF REAL ESTATE PROPERTY WITHIN SUCH PROJECT AREA:	1996 EQUALIZED ASSESSED VALUATION OF EACH LOT, BLOCK, TRACT OR PARCEL WITHIN SUCH PROJECT AREA:
0	17-04-220-056-1006	2,250
0	17-04-220-056-1007	2,198
0	17-04-220-056-1008	2,146
0	17-04-220-056-1009	532
0	17-04-220-056-1010	2,146
0	17-04-220-056-1011	2,094
0	17-04-220-056-1012	2,042
0	17-04-220-056-1013	503
0	17-04-220-056-1014	2,042
0	17-04-220-056-1015	1,990

0	17-04-220-056-1016	1,938
0	17-04-220-056-1017	560
0	17-04-220-056-1018	2,198
0	17-04-220-056-1019	2,146
0	17-04-220-056-1020	2,094
0	17-04-220-059-1001	674
0	17-04-220-059-1002	1,145
0	17-04-220-059-1003	602
0	17-04-220-059-1004	588
0	17-04-220-059-1005	447
0	17-04-220-059-1006	894
0	17-04-220-059-1007	533
0	17-04-220-059-1008	1,220
0	17-04-220-059-1009	1,170
0	17-04-220-059-1010	793
0	17-04-220-059-1011	700
0	17-04-220-059-1012	583

0	PERMANENT REAL ESTATE INDEX NUMBER	1996 EQUALIZED ASSESSED VALUATION
	OF EACH LOT, BLOCK, TRACT OR PARCEL	OF EACH LOT, BLOCK, TRACT OR PARCEL
	REAL ESTATE PROPERTY WITHIN SUCH PROJECT AREA:	WITHIN SUCH PROJECT AREA:
0	17-04-220-059-1013	1,220
0	17-04-220-059-1014	1,245
0	17-04-220-059-1015	894
0	17-04-220-059-1016	501
0	17-04-220-059-1017	559
0	17-04-220-059-1018	1,271
0	17-04-220-059-1019	1,220
0	17-04-220-059-1020	843
0	17-04-220-059-1021	727
0	17-04-220-059-1022	610
0	17-04-220-059-1023	1,004
0	17-04-220-059-1024	1,017
0	17-04-220-059-1025	944
0	17-04-220-059-1026	994
0	17-04-220-059-1027	586
0	17-04-220-059-1028	1,321
0	17-04-220-059-1029	1,271
0	17-04-220-059-1030	894
0	17-04-220-059-1031	113
0	17-04-220-059-1032	113
0	17-04-220-059-1033	113
0	17-04-220-059-1034	113
0	17-04-220-059-1035	113
0	17-04-220-059-1036	113
0	17-04-220-059-1037	113
0	17-04-220-059-1038	113
0	17-04-220-059-1039	113

0DATE 10/29/2020 AGENCY: 03-0210-572 TIF CITY OF CHICAGO-NEAR NORTH

	PERMANENT REAL ESTATE INDEX NUMBER OF EACH LOT, BLOCK, TRACT OR PARCEL REAL ESTATE PROPERTY WITHIN SUCH PROJECT AREA:	1996 EQUALIZED ASSESSED VALUATION OF EACH LOT, BLOCK, TRACT OR PARCEL WITHIN SUCH PROJECT AREA:
0	17-04-220-059-1040	113
0	17-04-220-059-1041	113
0	17-04-220-059-1042	113
0	17-04-220-059-1043	113
0	17-04-220-059-1044	113
0	17-04-220-059-1045	113
0	17-04-220-059-1046	113
0	17-04-220-059-1047	113
0	17-04-220-059-1048	113
0	17-04-220-059-1049	113
0	17-04-220-059-1050	113
0	17-04-220-059-1051	113
0	17-04-220-059-1052	113
0	17-04-220-059-1053	113
0	17-04-220-059-1054	113
0	17-04-220-059-1055	113
0	17-04-220-059-1056	113
0	17-04-220-059-1057	113
0	17-04-220-059-1058	113
0	17-04-220-059-1059	113
0	17-04-220-059-1060	113
0	17-04-220-060-0000	402
0	17-04-220-061-0000	302
0	17-04-220-062-0000	485
0	17-04-220-063-0000	290
0	17-04-220-064-0000	298
0	17-04-220-065-0000	699

0DATE 10/29/2020 AGENCY: 03-0210-572 TIF CITY OF CHICAGO-NEAR NORTH

	PERMANENT REAL ESTATE INDEX NUMBER OF EACH LOT, BLOCK, TRACT OR PARCEL REAL ESTATE PROPERTY WITHIN SUCH PROJECT AREA:	1996 EQUALIZED ASSESSED VALUATION OF EACH LOT, BLOCK, TRACT OR PARCEL WITHIN SUCH PROJECT AREA:
0	17-04-220-066-0000	722
0	17-04-220-067-0000	292
0	17-04-220-068-0000	295
0	17-04-220-069-0000	518
0	17-04-220-070-0000	922
0	17-04-220-071-0000	922
0	17-04-220-072-0000	770

0	17-04-220-073-0000	805
0	17-04-220-074-0000	805
0	17-04-220-075-0000	533
0	17-04-220-076-0000	920
0	17-04-220-077-0000	921
0	17-04-220-078-0000	139
0	17-04-220-079-0000	131
0	17-04-220-080-0000	772
0	17-04-220-081-0000	844
0	17-04-220-082-0000	859
0	17-04-220-083-0000	187
0	17-04-220-084-0000	165
0	17-04-220-085-0000	1,083
0	17-04-220-086-0000	1,111
0	17-04-220-087-0000	879
0	17-04-220-088-0000	186
0	17-04-220-089-0000	623
0	17-04-220-090-0000	451
0	17-04-220-091-0000	488
0	17-04-220-094-0000	0

0DATE 10/29/2020 AGENCY: 03-0210-572 TIF CITY OF CHICAGO-NEAR NORTH

0	PERMANENT REAL ESTATE INDEX NUMBER	1996 EQUALIZED ASSESSED VALUATION
	OF EACH LOT, BLOCK, TRACT OR PARCEL	OF EACH LOT, BLOCK, TRACT OR PARCEL
	REAL ESTATE PROPERTY WITHIN SUCH	WITHIN SUCH PROJECT AREA:
	PROJECT AREA:	
0	17-04-220-095-0000	0
0	17-04-220-096-1001	497
0	17-04-220-096-1002	511
0	17-04-220-096-1003	497
0	17-04-220-096-1004	453
0	17-04-220-096-1005	353
0	17-04-220-096-1006	367
0	17-04-220-096-1007	353
0	17-04-220-096-1008	146
0	17-04-220-096-1009	397
0	17-04-220-096-1010	412
0	17-04-220-096-1011	397
0	17-04-220-096-1012	354
0	17-04-220-096-1013	397
0	17-04-220-096-1014	412
0	17-04-220-096-1015	397
0	17-04-220-096-1016	354
0	17-04-220-096-1017	397
0	17-04-220-096-1018	412
0	17-04-220-096-1019	397
0	17-04-220-096-1020	354
0	17-04-220-096-1021	397
0	17-04-220-096-1022	412
0	17-04-220-096-1023	397

0 17-04-220-096-1024 354
0 17-04-220-096-1025 140
0 17-04-220-096-1026 231
1CLRTM369
PAGE NO. 84
0DATE 10/29/2020 AGENCY: 03-0210-572 TIF CITY OF CHICAGO-NEAR NORTH
0 PERMANENT REAL ESTATE INDEX NUMBER 1996 EQUALIZED ASSESSED VALUATION
OF EACH LOT, BLOCK, TRACT OR PARCEL OF EACH LOT, BLOCK, TRACT OR PARCEL
REAL ESTATE PROPERTY WITHIN SUCH WITHIN SUCH PROJECT AREA:
PROJECT AREA:
0 17-04-220-096-1027 285
0 17-04-220-096-1028 354
0 17-04-220-096-1029 397
0 17-04-220-096-1030 278
0 17-04-220-096-1031 397
0 17-04-220-096-1032 354
0 17-04-220-096-1033 397
0 17-04-220-096-1034 231
0 17-04-220-096-1035 270
0 17-04-220-096-1036 354
0 17-04-220-096-1037 397
0 17-04-220-096-1038 281
0 17-04-220-096-1039 290
0 17-04-220-096-1040 354
0 17-04-220-096-1041 353
0 17-04-220-096-1042 135
0 17-04-220-096-1043 353
0 17-04-220-096-1044 310
0 17-04-220-096-1045 497
0 17-04-220-096-1046 511
0 17-04-220-096-1047 497
0 17-04-220-096-1048 219
0 17-04-220-098-1001 9,661
0 17-04-220-098-1002 8,208
0 17-04-220-098-1003 6,840
0 17-04-220-098-1004 8,208
0 17-04-220-098-1005 9,661
1CLRTM369
PAGE NO. 85
0DATE 10/29/2020 AGENCY: 03-0210-572 TIF CITY OF CHICAGO-NEAR NORTH
0 PERMANENT REAL ESTATE INDEX NUMBER 1996 EQUALIZED ASSESSED VALUATION
OF EACH LOT, BLOCK, TRACT OR PARCEL OF EACH LOT, BLOCK, TRACT OR PARCEL
REAL ESTATE PROPERTY WITHIN SUCH WITHIN SUCH PROJECT AREA:
PROJECT AREA:
0 17-04-220-098-1006 5,814
0 17-04-220-098-1007 6,156
0 17-04-220-098-1008 6,156
0 17-04-220-098-1009 9,165

0	17-04-220-098-1010	8,293
0	17-04-220-098-1011	6,925
0	17-04-220-098-1012	8,293
0	17-04-220-098-1013	9,747
0	17-04-220-098-1014	5,899
0	17-04-220-098-1015	6,241
0	17-04-220-098-1016	6,241
0	17-04-220-098-1017	9,832
0	17-04-220-098-1018	8,379
0	17-04-220-098-1019	2,994
0	17-04-220-098-1020	8,379
0	17-04-220-098-1021	9,832
0	17-04-220-098-1022	5,985
0	17-04-220-098-1023	6,327
0	17-04-220-098-1024	6,327
0	17-04-220-098-1025	10,089
0	17-04-220-098-1026	8,464
0	17-04-220-098-1027	7,096
0	17-04-220-098-1028	8,464
0	17-04-220-098-1029	10,089
0	17-04-220-098-1030	6,070
0	17-04-220-098-1031	6,498
0	17-04-220-098-1032	6,498

0	PERMANENT REAL ESTATE INDEX NUMBER	1996 EQUALIZED ASSESSED VALUATION
	OF EACH LOT, BLOCK, TRACT OR PARCEL	OF EACH LOT, BLOCK, TRACT OR PARCEL
	REAL ESTATE PROPERTY WITHIN SUCH PROJECT AREA:	WITHIN SUCH PROJECT AREA:
0	17-04-220-098-1033	10,089
0	17-04-220-098-1034	8,635
0	17-04-220-098-1035	7,182
0	17-04-220-098-1036	8,635
0	17-04-220-098-1037	10,089
0	17-04-220-098-1038	6,241
0	17-04-220-098-1039	6,583
0	17-04-220-098-1040	6,583
0	17-04-220-098-1041	10,260
0	17-04-220-098-1042	8,806
0	17-04-220-098-1045	10,260
0	17-04-220-098-1046	6,327
0	17-04-220-098-1047	6,669
0	17-04-220-098-1048	6,669
0	17-04-220-098-1049	10,431
0	17-04-220-098-1050	8,977
0	17-04-220-098-1051	5,023
0	17-04-220-098-1052	8,977
0	17-04-220-098-1053	10,431
0	17-04-220-098-1054	6,412
0	17-04-220-098-1055	6,754

0 17-04-220-098-1056 6,754
0 17-04-220-098-1057 10,687
0 17-04-220-098-1058 9,148
0 17-04-220-098-1059 7,454
0 17-04-220-098-1060 9,148
0 17-04-220-098-1061 10,687
1CLRTM369
PAGE NO. 87
0DATE 10/29/2020 AGENCY: 03-0210-572 TIF CITY OF CHICAGO-NEAR NORTH
0 PERMANENT REAL ESTATE INDEX NUMBER 1996 EQUALIZED ASSESSED VALUATION
OF EACH LOT, BLOCK, TRACT OR PARCEL OF EACH LOT, BLOCK, TRACT OR PARCEL
REAL ESTATE PROPERTY WITHIN SUCH WITHIN SUCH PROJECT AREA:
PROJECT AREA:
0 17-04-220-098-1062 6,159
0 17-04-220-098-1063 6,925
0 17-04-220-098-1064 6,925
0 17-04-220-098-1065 7,342
0 17-04-220-098-1066 9,319
0 17-04-220-098-1067 7,780
0 17-04-220-098-1068 9,319
0 17-04-220-098-1069 10,519
0 17-04-220-098-1070 6,498
0 17-04-220-098-1071 7,011
0 17-04-220-098-1072 7,011
0 17-04-220-098-1073 11,115
0 17-04-220-098-1074 9,576
0 17-04-220-098-1075 8,122
0 17-04-220-098-1076 9,576
0 17-04-220-098-1077 11,115
0 17-04-220-098-1078 2,661
0 17-04-220-098-1079 4,588
0 17-04-220-098-1080 7,353
0 17-04-220-098-1081 10,571
0 17-04-220-098-1082 11,115
0 17-04-220-098-1083 9,234
0 17-04-220-098-1084 6,246
0 17-04-220-098-1085 12,996
0 17-04-220-098-1086 13,338
0 17-04-220-098-1087 14,107
0 17-04-220-098-1088 14,107
1CLRTM369
PAGE NO. 88
0DATE 10/29/2020 AGENCY: 03-0210-572 TIF CITY OF CHICAGO-NEAR NORTH
0 PERMANENT REAL ESTATE INDEX NUMBER 1996 EQUALIZED ASSESSED VALUATION
OF EACH LOT, BLOCK, TRACT OR PARCEL OF EACH LOT, BLOCK, TRACT OR PARCEL
REAL ESTATE PROPERTY WITHIN SUCH WITHIN SUCH PROJECT AREA:
PROJECT AREA:
0 17-04-220-098-1089 3,505

0	17-04-220-098-1090	855
0	17-04-220-098-1091	855
0	17-04-220-098-1092	855
0	17-04-220-098-1093	855
0	17-04-220-098-1094	855
0	17-04-220-098-1095	855
0	17-04-220-098-1096	855
0	17-04-220-098-1097	855
0	17-04-220-098-1098	855
0	17-04-220-098-1099	855
0	17-04-220-098-1100	855
0	17-04-220-098-1101	855
0	17-04-220-098-1102	855
0	17-04-220-098-1103	855
0	17-04-220-098-1104	855
0	17-04-220-098-1105	855
0	17-04-220-098-1106	855
0	17-04-220-098-1107	855
0	17-04-220-098-1108	855
0	17-04-220-098-1109	855
0	17-04-220-098-1110	855
0	17-04-220-098-1111	855
0	17-04-220-098-1112	855
0	17-04-220-098-1113	855
0	17-04-220-098-1114	855
0	17-04-220-098-1115	855

1CLRTM369
PAGE NO. 89
0DATE 10/29/2020 AGENCY: 03-0210-572 TIF CITY OF CHICAGO-NEAR NORTH

0	PERMANENT REAL ESTATE INDEX NUMBER	1996 EQUALIZED ASSESSED VALUATION
	OF EACH LOT, BLOCK, TRACT OR PARCEL	OF EACH LOT, BLOCK, TRACT OR PARCEL
	REAL ESTATE PROPERTY WITHIN SUCH PROJECT AREA:	WITHIN SUCH PROJECT AREA:
0	17-04-220-098-1116	855
0	17-04-220-098-1117	855
0	17-04-220-098-1118	855
0	17-04-220-098-1119	855
0	17-04-220-098-1120	855
0	17-04-220-098-1121	855
0	17-04-220-098-1122	855
0	17-04-220-098-1123	855
0	17-04-220-098-1124	855
0	17-04-220-098-1125	855
0	17-04-220-098-1126	855
0	17-04-220-098-1127	855
0	17-04-220-098-1128	855
0	17-04-220-098-1129	855
0	17-04-220-098-1130	855
0	17-04-220-098-1131	855
0	17-04-220-098-1132	855
0	17-04-220-098-1133	855

0 17-04-220-098-1134 855
0 17-04-220-098-1135 855
0 17-04-220-098-1136 855
0 17-04-220-098-1137 855
0 17-04-220-098-1138 855
0 17-04-220-098-1139 855
0 17-04-220-098-1140 855
0 17-04-220-098-1141 855
0 17-04-220-098-1142 855
1CLRTM369
PAGE NO. 90
0DATE 10/29/2020 AGENCY: 03-0210-572 TIF CITY OF CHICAGO-NEAR NORTH
0 PERMANENT REAL ESTATE INDEX NUMBER 1996 EQUALIZED ASSESSED VALUATION
OF EACH LOT, BLOCK, TRACT OR PARCEL OF EACH LOT, BLOCK, TRACT OR PARCEL
REAL ESTATE PROPERTY WITHIN SUCH WITHIN SUCH PROJECT AREA:
PROJECT AREA:
0 17-04-220-098-1143 855
0 17-04-220-098-1144 855
0 17-04-220-098-1145 855
0 17-04-220-098-1146 855
0 17-04-220-098-1147 855
0 17-04-220-098-1148 855
0 17-04-220-098-1149 855
0 17-04-220-098-1150 855
0 17-04-220-098-1151 855
0 17-04-220-098-1152 855
0 17-04-220-098-1153 855
0 17-04-220-098-1154 855
0 17-04-220-098-1155 855
0 17-04-220-098-1156 855
0 17-04-220-098-1157 855
0 17-04-220-098-1158 855
0 17-04-220-098-1159 855
0 17-04-220-098-1160 855
0 17-04-220-098-1161 855
0 17-04-220-098-1162 855
0 17-04-220-098-1163 855
0 17-04-220-098-1164 855
0 17-04-220-098-1165 855
0 17-04-220-098-1166 855
0 17-04-220-098-1167 855
0 17-04-220-098-1168 855
0 17-04-220-098-1169 855
1CLRTM369
PAGE NO. 91
0DATE 10/29/2020 AGENCY: 03-0210-572 TIF CITY OF CHICAGO-NEAR NORTH
0 PERMANENT REAL ESTATE INDEX NUMBER 1996 EQUALIZED ASSESSED VALUATION
OF EACH LOT, BLOCK, TRACT OR PARCEL OF EACH LOT, BLOCK, TRACT OR PARCEL

	REAL ESTATE PROPERTY WITHIN SUCH PROJECT AREA:	WITHIN SUCH PROJECT AREA:
	PROJECT AREA:	
0	17-04-220-098-1170	855
0	17-04-220-098-1171	855
0	17-04-220-098-1172	855
0	17-04-220-098-1173	855
0	17-04-220-098-1174	855
0	17-04-220-098-1175	855
0	17-04-220-098-1176	855
0	17-04-220-098-1177	855
0	17-04-220-098-1178	855
0	17-04-220-098-1179	855
0	17-04-220-098-1180	855
0	17-04-220-098-1181	855
0	17-04-220-098-1182	855
0	17-04-220-098-1183	855
0	17-04-220-098-1184	855
0	17-04-220-098-1185	855
0	17-04-220-098-1186	855
0	17-04-220-098-1187	855
0	17-04-220-098-1188	855
0	17-04-220-098-1189	855
0	17-04-220-098-1190	855
0	17-04-220-098-1191	855
0	17-04-220-098-1192	855
0	17-04-220-098-1193	855
0	17-04-220-098-1194	855
0	17-04-220-098-1195	855
0	17-04-220-098-1196	855

1CLRTM369
PAGE NO. 92
0DATE 10/29/2020 AGENCY: 03-0210-572 TIF CITY OF CHICAGO-NEAR NORTH

0	PERMANENT REAL ESTATE INDEX NUMBER OF EACH LOT, BLOCK, TRACT OR PARCEL REAL ESTATE PROPERTY WITHIN SUCH PROJECT AREA:	1996 EQUALIZED ASSESSED VALUATION OF EACH LOT, BLOCK, TRACT OR PARCEL WITHIN SUCH PROJECT AREA:
	PROJECT AREA:	
0	17-04-220-098-1197	1,282
0	17-04-220-098-1198	1,282
0	17-04-220-098-1199	1,282
0	17-04-220-098-1200	1,282
0	17-04-220-098-1201	1,282
0	17-04-220-098-1202	1,282
0	17-04-220-098-1203	1,282
0	17-04-220-098-1204	1,261
0	17-04-220-098-1205	16,159
0	17-04-220-101-1001	5
0	17-04-220-101-1002	5
0	17-04-220-101-1003	5
0	17-04-220-101-1004	5
0	17-04-220-101-1005	5

0	17-04-220-101-1006	5
0	17-04-220-101-1007	5
0	17-04-220-101-1008	5
0	17-04-220-101-1009	5
0	17-04-220-101-1010	5
0	17-04-220-101-1011	5
0	17-04-220-101-1012	5
0	17-04-220-101-1013	5
0	17-04-220-101-1014	5
0	17-04-220-101-1015	5
0	17-04-220-101-1016	5
0	17-04-220-101-1017	5
0	17-04-220-101-1018	5

1CLRTM369
PAGE NO. 93
0DATE 10/29/2020 AGENCY: 03-0210-572 TIF CITY OF CHICAGO-NEAR NORTH

0	PERMANENT REAL ESTATE INDEX NUMBER	1996 EQUALIZED ASSESSED VALUATION
	OF EACH LOT, BLOCK, TRACT OR PARCEL	OF EACH LOT, BLOCK, TRACT OR PARCEL
	REAL ESTATE PROPERTY WITHIN SUCH PROJECT AREA:	WITHIN SUCH PROJECT AREA:
0	17-04-220-101-1019	5
0	17-04-220-101-1020	5
0	17-04-220-101-1021	5
0	17-04-220-101-1022	5
0	17-04-220-101-1023	5
0	17-04-220-101-1024	5
0	17-04-220-101-1025	5
0	17-04-220-101-1026	5
0	17-04-220-101-1027	5
0	17-04-220-101-1028	5
0	17-04-220-101-1029	5
0	17-04-220-101-1030	5
0	17-04-220-101-1031	5
0	17-04-220-101-1032	5
0	17-04-220-101-1033	5
0	17-04-220-101-1034	5
0	17-04-220-101-1035	5
0	17-04-220-101-1036	5
0	17-04-220-101-1037	5
0	17-04-220-101-1038	5
0	17-04-220-101-1039	5
0	17-04-220-101-1040	5
0	17-04-220-101-1041	5
0	17-04-220-101-1042	5
0	17-04-220-101-1043	5
0	17-04-220-101-1044	5
0	17-04-220-101-1045	5

1CLRTM369
PAGE NO. 94
0DATE 10/29/2020 AGENCY: 03-0210-572 TIF CITY OF CHICAGO-NEAR NORTH

0 PERMANENT REAL ESTATE INDEX NUMBER 1996 EQUALIZED ASSESSED VALUATION
OF EACH LOT, BLOCK, TRACT OR PARCEL OF EACH LOT, BLOCK, TRACT OR PARCEL
REAL ESTATE PROPERTY WITHIN SUCH WITHIN SUCH PROJECT AREA:
PROJECT AREA:

0	17-04-220-101-1046	5
0	17-04-220-101-1047	5
0	17-04-220-101-1048	5
0	17-04-220-101-1049	5
0	17-04-220-101-1050	5
0	17-04-220-101-1051	5
0	17-04-220-101-1052	5
0	17-04-220-101-1053	5
0	17-04-220-101-1054	5
0	17-04-220-101-1055	5
0	17-04-220-101-1056	5
0	17-04-220-101-1057	5
0	17-04-220-101-1058	5
0	17-04-220-101-1059	5
0	17-04-220-101-1060	5
0	17-04-220-101-1061	57
0	17-04-220-101-1062	40
0	17-04-220-101-1063	62
0	17-04-220-101-1064	50
0	17-04-220-101-1065	40
0	17-04-220-101-1066	38
0	17-04-220-101-1067	47
0	17-04-220-101-1068	51
0	17-04-220-101-1069	45
0	17-04-220-101-1070	40
0	17-04-220-101-1071	58
0	17-04-220-101-1072	41

1CLRTM369
PAGE NO. 95
0DATE 10/29/2020 AGENCY: 03-0210-572 TIF CITY OF CHICAGO-NEAR NORTH
0 PERMANENT REAL ESTATE INDEX NUMBER 1996 EQUALIZED ASSESSED VALUATION
OF EACH LOT, BLOCK, TRACT OR PARCEL OF EACH LOT, BLOCK, TRACT OR PARCEL
REAL ESTATE PROPERTY WITHIN SUCH WITHIN SUCH PROJECT AREA:
PROJECT AREA:

0	17-04-220-101-1073	63
0	17-04-220-101-1074	52
0	17-04-220-101-1075	41
0	17-04-220-101-1076	39
0	17-04-220-101-1077	49
0	17-04-220-101-1078	52
0	17-04-220-101-1079	47
0	17-04-220-101-1080	42
0	17-04-220-101-1081	60
0	17-04-220-101-1082	43

0	17-04-220-101-1083	65
0	17-04-220-101-1084	53
0	17-04-220-101-1085	43
0	17-04-220-101-1086	41
0	17-04-220-101-1087	50
0	17-04-220-101-1088	54
0	17-04-220-101-1089	49
0	17-04-220-101-1090	43
0	17-04-220-101-1091	61
0	17-04-220-101-1092	45
0	17-04-220-101-1093	67
0	17-04-220-101-1094	55
0	17-04-220-101-1095	45
0	17-04-220-101-1096	43
0	17-04-220-101-1097	52
0	17-04-220-101-1098	56
0	17-04-220-101-1099	50

0	PERMANENT REAL ESTATE INDEX NUMBER	1996 EQUALIZED ASSESSED VALUATION
	OF EACH LOT, BLOCK, TRACT OR PARCEL	OF EACH LOT, BLOCK, TRACT OR PARCEL
	REAL ESTATE PROPERTY WITHIN SUCH	WITHIN SUCH PROJECT AREA:
	PROJECT AREA:	
0	17-04-220-101-1100	45
0	17-04-220-101-1101	63
0	17-04-220-101-1102	46
0	17-04-220-101-1103	68
0	17-04-220-101-1104	57
0	17-04-220-101-1105	46
0	17-04-220-101-1106	44
0	17-04-220-101-1107	54
0	17-04-220-101-1108	57
0	17-04-220-101-1109	52
0	17-04-220-101-1110	47
0	17-04-220-101-1111	65
0	17-04-220-101-1112	48
0	17-04-220-101-1113	70
0	17-04-220-101-1114	58
0	17-04-220-101-1115	43
0	17-04-220-101-1116	46
0	17-04-220-101-1117	55
0	17-04-220-101-1118	59
0	17-04-220-101-1119	54
0	17-04-220-101-1120	43
0	17-04-300-001-0000	26,227
0	17-04-300-012-0000	229,528
0	17-04-300-013-0000	102,673
0	17-04-300-014-0000	10,154
0	17-04-300-015-0000	29,590
0	17-04-300-016-0000	40,641

0DATE 10/29/2020 AGENCY: 03-0210-572 TIF CITY OF CHICAGO-NEAR NORTH

0	PERMANENT REAL ESTATE INDEX NUMBER OF EACH LOT, BLOCK, TRACT OR PARCEL REAL ESTATE PROPERTY WITHIN SUCH PROJECT AREA:	1996 EQUALIZED ASSESSED VALUATION OF EACH LOT, BLOCK, TRACT OR PARCEL WITHIN SUCH PROJECT AREA:
0	17-04-301-001-0000	205,132
0	17-04-301-004-0000	624,466
0	17-04-301-008-0000	683,914
0	17-04-302-008-0000	34,238
0	17-04-302-043-0000	21,345
0	17-04-302-044-0000	20,292
0	17-04-302-045-0000	4,903
0	17-04-302-046-0000	20,292
0	17-04-302-047-0000	21,353
0	17-04-302-048-0000	20,292
0	17-04-302-049-0000	17,944
0	17-04-302-050-0000	20,257
0	17-04-302-055-1001	2,865
0	17-04-302-055-1002	3,126
0	17-04-302-055-1003	3,384
0	17-04-302-055-1004	2,671
0	17-04-302-055-1005	2,928
0	17-04-302-055-1006	1,564
0	17-04-302-055-1007	2,671
0	17-04-302-055-1008	2,928
0	17-04-302-055-1009	3,190
0	17-04-302-055-1010	3,047
0	17-04-302-055-1011	3,305
0	17-04-302-055-1012	3,566
0	17-04-302-055-1013	3,241
0	17-04-302-055-1014	3,027
0	17-04-302-055-1015	3,324

0DATE 10/29/2020 AGENCY: 03-0210-572 TIF CITY OF CHICAGO-NEAR NORTH

0	PERMANENT REAL ESTATE INDEX NUMBER OF EACH LOT, BLOCK, TRACT OR PARCEL REAL ESTATE PROPERTY WITHIN SUCH PROJECT AREA:	1996 EQUALIZED ASSESSED VALUATION OF EACH LOT, BLOCK, TRACT OR PARCEL WITHIN SUCH PROJECT AREA:
0	17-04-302-055-1016	2,865
0	17-04-302-055-1017	3,126
0	17-04-302-055-1018	3,384
0	17-04-302-055-1019	2,865
0	17-04-302-055-1020	3,126
0	17-04-302-055-1021	3,384
0	17-04-302-055-1022	2,865

0	17-04-302-055-1023	3,126
0	17-04-302-055-1024	3,384
0	17-04-302-055-1025	2,865
0	17-04-302-055-1026	3,126
0	17-04-302-055-1027	3,384
0	17-04-302-055-1028	2,865
0	17-04-302-055-1029	3,126
0	17-04-302-055-1030	3,384
0	17-04-302-055-1031	2,865
0	17-04-302-055-1032	3,126
0	17-04-302-055-1033	3,384
0	17-04-302-055-1034	3,241
0	17-04-302-055-1035	3,499
0	17-04-302-055-1036	3,761
0	17-04-302-055-1037	3,321
0	17-04-302-055-1038	3,578
0	17-04-302-055-1039	3,840
0	17-04-302-055-1040	2,813
0	17-04-302-055-1041	3,071
0	17-04-302-055-1042	3,333

0	PERMANENT REAL ESTATE INDEX NUMBER	1996 EQUALIZED ASSESSED VALUATION
	OF EACH LOT, BLOCK, TRACT OR PARCEL	OF EACH LOT, BLOCK, TRACT OR PARCEL
	REAL ESTATE PROPERTY WITHIN SUCH PROJECT AREA:	WITHIN SUCH PROJECT AREA:
0	17-04-302-055-1043	2,813
0	17-04-302-055-1044	3,071
0	17-04-302-055-1045	3,333
0	17-04-302-055-1046	2,813
0	17-04-302-055-1047	3,071
0	17-04-302-055-1048	3,333
0	17-04-302-055-1049	2,813
0	17-04-302-055-1050	3,071
0	17-04-302-055-1051	3,333
0	17-04-302-055-1052	2,813
0	17-04-302-055-1053	2,662
0	17-04-302-055-1054	3,333
0	17-04-302-055-1055	2,671
0	17-04-302-055-1056	2,928
0	17-04-302-055-1057	3,190
0	17-04-302-055-1058	2,671
0	17-04-302-055-1059	2,928
0	17-04-302-055-1060	3,190
0	17-04-302-055-1061	2,671
0	17-04-302-055-1062	2,928
0	17-04-302-055-1063	3,190
0	17-04-302-055-1064	1,309
0	17-04-302-055-1065	2,928
0	17-04-302-055-1066	3,190

0	17-04-302-055-1067	2,671
0	17-04-302-055-1068	2,928
0	17-04-302-055-1069	3,190

1CLRTM369
PAGE NO. 100
0DATE 10/29/2020 AGENCY: 03-0210-572 TIF CITY OF CHICAGO-NEAR NORTH

0	PERMANENT REAL ESTATE INDEX NUMBER	1996 EQUALIZED ASSESSED VALUATION
	OF EACH LOT, BLOCK, TRACT OR PARCEL	OF EACH LOT, BLOCK, TRACT OR PARCEL
	REAL ESTATE PROPERTY WITHIN SUCH	WITHIN SUCH PROJECT AREA:
	PROJECT AREA:	
0	17-04-302-055-1070	2,865
0	17-04-302-055-1071	3,126
0	17-04-302-055-1072	2,882
0	17-04-302-055-1073	1,690
0	17-04-302-055-1074	1,817
0	17-04-302-055-1075	1,943
0	17-04-302-055-1076	2,802
0	17-04-302-055-1077	3,059
0	17-04-302-055-1078	3,321
0	17-04-302-055-1079	2,802
0	17-04-302-055-1080	1,500
0	17-04-302-055-1081	1,628
0	17-04-302-055-1082	2,802
0	17-04-302-055-1083	3,059
0	17-04-302-055-1084	1,628
0	17-04-302-055-1085	2,802
0	17-04-302-055-1086	2,818
0	17-04-302-055-1087	3,321
0	17-04-302-055-1088	2,802
0	17-04-302-055-1089	1,500
0	17-04-302-055-1090	1,628
0	17-04-302-055-1091	2,802
0	17-04-302-055-1092	3,059
0	17-04-302-055-1093	1,628
0	17-04-302-055-1094	2,802
0	17-04-302-055-1095	1,500
0	17-04-302-055-1096	1,965

1CLRTM369
PAGE NO. 101
0DATE 10/29/2020 AGENCY: 03-0210-572 TIF CITY OF CHICAGO-NEAR NORTH

0	PERMANENT REAL ESTATE INDEX NUMBER	1996 EQUALIZED ASSESSED VALUATION
	OF EACH LOT, BLOCK, TRACT OR PARCEL	OF EACH LOT, BLOCK, TRACT OR PARCEL
	REAL ESTATE PROPERTY WITHIN SUCH	WITHIN SUCH PROJECT AREA:
	PROJECT AREA:	
0	17-04-302-055-1097	2,802
0	17-04-302-055-1098	3,059
0	17-04-302-055-1099	2,427
0	17-04-302-055-1100	3,178

0	17-04-302-055-1101	3,436
0	17-04-302-055-1102	3,693
0	17-04-302-055-1103	3,138
0	17-04-302-055-1104	3,396
0	17-04-302-055-1105	3,654
0	17-04-302-055-1106	2,944
0	17-04-302-055-1107	3,202
0	17-04-302-055-1108	1,553
0	17-04-302-055-1109	2,944
0	17-04-302-055-1110	3,202
0	17-04-302-055-1111	3,459
0	17-04-302-055-1112	2,944
0	17-04-302-055-1113	3,202
0	17-04-302-055-1114	3,459
0	17-04-302-055-1115	2,944
0	17-04-302-055-1116	3,202
0	17-04-302-055-1117	2,495
0	17-04-302-055-1118	2,944
0	17-04-302-055-1119	3,202
0	17-04-302-055-1120	2,828
0	17-04-302-055-1121	2,802
0	17-04-302-055-1122	3,059
0	17-04-302-055-1123	3,321

	PERMANENT REAL ESTATE INDEX NUMBER	1996 EQUALIZED ASSESSED VALUATION
	OF EACH LOT, BLOCK, TRACT OR PARCEL	OF EACH LOT, BLOCK, TRACT OR PARCEL
	REAL ESTATE PROPERTY WITHIN SUCH PROJECT AREA:	WITHIN SUCH PROJECT AREA:
0	17-04-302-055-1124	2,984
0	17-04-302-055-1125	3,241
0	17-04-302-055-1126	3,503
0	17-04-303-010-0000	234,621
0	17-04-304-028-0000	0
0	17-04-304-029-0000	0
0	17-04-304-030-0000	0
0	17-04-304-031-0000	0
0	17-04-304-032-0000	0
0	17-04-304-033-0000	0
0	17-04-304-034-0000	0
0	17-04-304-035-0000	0
0	17-04-304-036-0000	0
0	17-04-304-037-0000	0
0	17-04-304-038-0000	0
0	17-04-304-039-0000	0
0	17-04-304-040-0000	0
0	17-04-304-041-0000	0
0	17-04-304-042-0000	0
0	17-04-304-043-0000	0
0	17-04-304-044-0000	0

0	17-04-304-045-0000	0
0	17-04-304-046-0000	0
0	17-04-304-047-0000	0
0	17-04-304-048-0000	0
0	17-04-305-032-0000	0
0	17-04-305-041-0000	0

1CLRTM369
PAGE NO. 103
0DATE 10/29/2020 AGENCY: 03-0210-572 TIF CITY OF CHICAGO-NEAR NORTH

0	PERMANENT REAL ESTATE INDEX NUMBER	1996 EQUALIZED ASSESSED VALUATION
	OF EACH LOT, BLOCK, TRACT OR PARCEL	OF EACH LOT, BLOCK, TRACT OR PARCEL
	REAL ESTATE PROPERTY WITHIN SUCH	WITHIN SUCH PROJECT AREA:
	PROJECT AREA:	
0	17-04-305-058-4000	0
0	17-04-305-058-4001	0
0	17-04-305-058-4002	0
0	17-04-305-058-4003	0
0	17-04-305-058-4004	0
0	17-04-305-058-4005	0
0	17-04-305-058-4006	0
0	17-04-305-058-4007	0
0	17-04-305-058-4008	0
0	17-04-305-058-4009	0
0	17-04-305-058-4010	0
0	17-04-305-058-4011	0
0	17-04-305-058-4012	0
0	17-04-305-058-4013	0
0	17-04-305-058-4014	0
0	17-04-305-058-4015	0
0	17-04-305-058-4016	0
0	17-04-305-058-4017	0
0	17-04-305-058-4018	0
0	17-04-305-058-4019	0
0	17-04-305-058-4020	0
0	17-04-305-058-4021	0
0	17-04-305-058-4022	0
0	17-04-305-058-4023	0
0	17-04-305-058-4024	0
0	17-04-305-058-4025	0
0	17-04-305-058-4026	0

1CLRTM369
PAGE NO. 104
0DATE 10/29/2020 AGENCY: 03-0210-572 TIF CITY OF CHICAGO-NEAR NORTH

0	PERMANENT REAL ESTATE INDEX NUMBER	1996 EQUALIZED ASSESSED VALUATION
	OF EACH LOT, BLOCK, TRACT OR PARCEL	OF EACH LOT, BLOCK, TRACT OR PARCEL
	REAL ESTATE PROPERTY WITHIN SUCH	WITHIN SUCH PROJECT AREA:
	PROJECT AREA:	
0	17-04-305-058-4027	0

0	17-04-305-058-4028	0
0	17-04-305-058-4029	0
0	17-04-305-058-4030	0
0	17-04-305-058-4031	0
0	17-04-305-058-4032	0
0	17-04-305-058-4033	0
0	17-04-305-058-4034	0
0	17-04-305-058-4035	0
0	17-04-305-058-4036	0
0	17-04-305-058-4037	0
0	17-04-305-058-4038	0
0	17-04-305-058-4039	0
0	17-04-305-058-4040	0
0	17-04-305-058-4041	0
0	17-04-305-058-4042	0
0	17-04-305-058-4043	0
0	17-04-305-058-4044	0
0	17-04-305-058-4045	0
0	17-04-305-058-4046	0
0	17-04-305-058-4047	0
0	17-04-305-058-4048	0
0	17-04-305-058-4049	0
0	17-04-305-058-4050	0
0	17-04-305-058-4051	0
0	17-04-305-058-4052	0
0	17-04-305-058-4053	0

1CLRTM369
PAGE NO. 105
0DATE 10/29/2020 AGENCY: 03-0210-572 TIF CITY OF CHICAGO-NEAR NORTH

0	PERMANENT REAL ESTATE INDEX NUMBER	1996 EQUALIZED ASSESSED VALUATION
	OF EACH LOT, BLOCK, TRACT OR PARCEL	OF EACH LOT, BLOCK, TRACT OR PARCEL
	REAL ESTATE PROPERTY WITHIN SUCH	WITHIN SUCH PROJECT AREA:
	PROJECT AREA:	
0	17-04-305-058-4054	0
0	17-04-305-058-4055	0
0	17-04-305-058-4056	0
0	17-04-306-030-0000	0
0	17-04-306-031-0000	0
0	17-04-306-039-0000	0
0	17-04-306-040-0000	0
0	17-04-306-041-0000	0
0	17-04-306-042-0000	0
0	17-04-306-043-0000	0
0	17-04-306-044-0000	0
0	17-04-306-045-0000	0
0	17-04-306-046-0000	0
0	17-04-306-047-0000	0
0	17-04-307-031-0000	0
0	17-04-307-033-0000	0
0	17-04-307-052-0000	0
0	17-04-307-053-0000	0

0	17-04-307-054-4000	0
0	17-04-307-054-4001	0
0	17-04-307-054-4002	0
0	17-04-307-054-4003	0
0	17-04-307-054-4004	0
0	17-04-307-054-4005	0
0	17-04-307-054-4006	0
0	17-04-307-054-4007	0
0	17-04-307-054-4008	0

1CLRTM369
PAGE NO. 106
0DATE 10/29/2020 AGENCY: 03-0210-572 TIF CITY OF CHICAGO-NEAR NORTH

0	PERMANENT REAL ESTATE INDEX NUMBER	1996 EQUALIZED ASSESSED VALUATION
	OF EACH LOT, BLOCK, TRACT OR PARCEL	OF EACH LOT, BLOCK, TRACT OR PARCEL
	REAL ESTATE PROPERTY WITHIN SUCH PROJECT AREA:	WITHIN SUCH PROJECT AREA:
0	17-04-307-054-4009	0
0	17-04-307-054-4010	0
0	17-04-307-054-4011	0
0	17-04-307-054-4012	0
0	17-04-307-054-4013	0
0	17-04-307-054-4014	0
0	17-04-307-054-4015	0
0	17-04-307-054-4016	0
0	17-04-307-054-4017	0
0	17-04-307-054-4018	0
0	17-04-307-054-4019	0
0	17-04-307-054-4020	0
0	17-04-307-054-4021	0
0	17-04-307-054-4022	0
0	17-04-307-054-4023	0
0	17-04-307-054-4024	0
0	17-04-307-054-4025	0
0	17-04-307-054-4026	0
0	17-04-307-054-4027	0
0	17-04-307-054-4028	0
0	17-04-307-054-4029	0
0	17-04-307-054-4030	0
0	17-04-307-054-4031	0
0	17-04-307-054-4032	0
0	17-04-307-054-4033	0
0	17-04-307-054-4034	0
0	17-04-307-054-4035	0

1CLRTM369
PAGE NO. 107
0DATE 10/29/2020 AGENCY: 03-0210-572 TIF CITY OF CHICAGO-NEAR NORTH

0	PERMANENT REAL ESTATE INDEX NUMBER	1996 EQUALIZED ASSESSED VALUATION
	OF EACH LOT, BLOCK, TRACT OR PARCEL	OF EACH LOT, BLOCK, TRACT OR PARCEL

	REAL ESTATE PROPERTY WITHIN SUCH	WITHIN SUCH PROJECT AREA:
	PROJECT AREA:	
0	17-04-307-054-4036	0
0	17-04-307-054-4037	0
0	17-04-307-054-4038	0
0	17-04-307-054-4039	0
0	17-04-307-054-4040	0
0	17-04-307-054-4041	0
0	17-04-307-054-4042	0
0	17-04-307-054-4043	0
0	17-04-307-054-4044	0
0	17-04-307-054-4045	0
0	17-04-307-054-4046	0
0	17-04-307-054-4047	0
0	17-04-307-054-4048	0
0	17-04-307-054-4049	0
0	17-04-307-054-4050	0
0	17-04-307-054-4051	0
0	17-04-307-054-4052	0
0	17-04-307-054-4053	0
0	17-04-307-054-4054	0
0	17-04-307-054-4055	0
0	17-04-307-054-4056	0
0	17-04-307-054-4057	0
0	17-04-307-054-4058	0
0	17-04-307-054-4059	0
0	17-04-307-054-4060	0
0	17-04-307-054-4061	0
0	17-04-307-054-4062	0

0DATE 10/29/2020 AGENCY: 03-0210-572 TIF CITY OF CHICAGO-NEAR NORTH

0	PERMANENT REAL ESTATE INDEX NUMBER	1996 EQUALIZED ASSESSED VALUATION
	OF EACH LOT, BLOCK, TRACT OR PARCEL	OF EACH LOT, BLOCK, TRACT OR PARCEL
	REAL ESTATE PROPERTY WITHIN SUCH	WITHIN SUCH PROJECT AREA:
	PROJECT AREA:	
0	17-04-307-054-4063	0
0	17-04-307-054-4064	0
0	17-04-307-054-4065	0
0	17-04-307-054-4066	0
0	17-04-307-054-4067	0
0	17-04-307-054-4068	0
0	17-04-307-054-4069	0
0	17-04-307-054-4070	0
0	17-04-307-054-4071	0
0	17-04-307-054-4072	0
0	17-04-307-054-4073	0
0	17-04-307-054-4074	0
0	17-04-307-054-4075	0
0	17-04-307-054-4076	0

0	17-04-307-054-4077	0
0	17-04-307-054-4078	0
0	17-04-307-054-4079	0
0	17-04-307-054-4080	0
0	17-04-307-054-4081	0
0	17-04-307-054-4082	0
0	17-04-307-054-4083	0
0	17-04-307-054-4084	0
0	17-04-307-054-4085	0
0	17-04-307-054-4086	0
0	17-04-307-054-4087	0
0	17-04-307-054-4088	0
0	17-04-307-054-4089	0

1CLRTM369
PAGE NO. 109
0DATE 10/29/2020 AGENCY: 03-0210-572 TIF CITY OF CHICAGO-NEAR NORTH

0	PERMANENT REAL ESTATE INDEX NUMBER OF EACH LOT, BLOCK, TRACT OR PARCEL REAL ESTATE PROPERTY WITHIN SUCH PROJECT AREA:	1996 EQUALIZED ASSESSED VALUATION OF EACH LOT, BLOCK, TRACT OR PARCEL WITHIN SUCH PROJECT AREA:
0	17-04-307-054-4090	0
0	17-04-307-054-4091	0
0	17-04-307-054-4092	0
0	17-04-307-054-4093	0
0	17-04-307-054-4094	0
0	17-04-307-054-4095	0
0	17-04-307-054-4096	0
0	17-04-307-054-4097	0
0	17-04-307-054-4098	0
0	17-04-307-054-4099	0
0	17-04-307-054-4100	0
0	17-04-307-054-4101	0
0	17-04-307-054-4102	0
0	17-04-307-054-4103	0
0	17-04-307-054-4104	0
0	17-04-307-054-4105	0
0	17-04-307-054-4106	0
0	17-04-307-054-4107	0
0	17-04-307-054-4108	0
0	17-04-307-054-4109	0
0	17-04-307-054-4110	0
0	17-04-307-054-4111	0
0	17-04-307-054-4112	0
0	17-04-307-054-4113	0
0	17-04-307-054-4114	0
0	17-04-307-054-4115	0
0	17-04-307-054-4116	0

1CLRTM369
PAGE NO. 110
0DATE 10/29/2020 AGENCY: 03-0210-572 TIF CITY OF CHICAGO-NEAR NORTH

0	PERMANENT REAL ESTATE INDEX NUMBER	1996 EQUALIZED ASSESSED VALUATION
	OF EACH LOT, BLOCK, TRACT OR PARCEL	OF EACH LOT, BLOCK, TRACT OR PARCEL
	REAL ESTATE PROPERTY WITHIN SUCH	WITHIN SUCH PROJECT AREA:
	PROJECT AREA:	
0	17-04-307-054-4117	0
0	17-04-307-054-4118	0
0	17-04-307-054-4119	0
0	17-04-307-054-4120	0
0	17-04-307-054-4121	0
0	17-04-307-054-4122	0
0	17-04-307-054-4123	0
0	17-04-307-054-4124	0
0	17-04-307-054-4125	0
0	17-04-307-054-4126	0
0	17-04-307-054-4127	0
0	17-04-307-054-4128	0
0	17-04-307-054-4129	0
0	17-04-307-054-4130	0
0	17-04-307-054-4131	0
0	17-04-307-054-4132	0
0	17-04-307-054-4133	0
0	17-04-307-054-4134	0
0	17-04-307-054-4135	0
0	17-04-307-054-4136	0
0	17-04-307-054-4137	0
0	17-04-307-054-4138	0
0	17-04-307-054-4139	0
0	17-04-307-054-4140	0
0	17-04-307-054-4141	0
0	17-04-307-054-4142	0
0	17-04-307-054-4143	0

0	PERMANENT REAL ESTATE INDEX NUMBER	1996 EQUALIZED ASSESSED VALUATION
	OF EACH LOT, BLOCK, TRACT OR PARCEL	OF EACH LOT, BLOCK, TRACT OR PARCEL
	REAL ESTATE PROPERTY WITHIN SUCH	WITHIN SUCH PROJECT AREA:
	PROJECT AREA:	
0	17-04-307-054-4144	0
0	17-04-307-054-4145	0
0	17-04-307-054-4146	0
0	17-04-307-054-4147	0
0	17-04-307-054-4148	0
0	17-04-307-054-4149	0
0	17-04-307-054-4150	0
0	17-04-307-054-4151	0
0	17-04-307-054-4152	0
0	17-04-307-054-4153	0

0	17-04-307-054-4154	0
0	17-04-307-054-4155	0
0	17-04-307-054-4156	0
0	17-04-307-054-4157	0
0	17-04-307-054-4158	0
0	17-04-307-054-4159	0
0	17-04-307-054-4160	0
0	17-04-307-054-4161	0
0	17-04-307-054-4162	0
0	17-04-307-054-4163	0
0	17-04-307-054-4164	0
0	17-04-307-054-4165	0
0	17-04-307-054-4166	0
0	17-04-307-054-4167	0
0	17-04-307-054-4168	0
0	17-04-307-054-4169	0
0	17-04-307-054-4170	0

1CLRTM369
PAGE NO. 112
0DATE 10/29/2020 AGENCY: 03-0210-572 TIF CITY OF CHICAGO-NEAR NORTH

0	PERMANENT REAL ESTATE INDEX NUMBER	1996 EQUALIZED ASSESSED VALUATION
	OF EACH LOT, BLOCK, TRACT OR PARCEL	OF EACH LOT, BLOCK, TRACT OR PARCEL
	REAL ESTATE PROPERTY WITHIN SUCH	WITHIN SUCH PROJECT AREA:
	PROJECT AREA:	
0	17-04-307-054-4171	0
0	17-04-307-054-4172	0
0	17-04-307-054-4173	0
0	17-04-307-054-4174	0
0	17-04-307-054-4175	0
0	17-04-307-054-4176	0
0	17-04-307-054-4177	0
0	17-04-307-054-4178	0
0	17-04-307-054-4179	0
0	17-04-307-054-4180	0
0	17-04-307-054-4181	0
0	17-04-307-054-4182	0
0	17-04-307-054-4183	0
0	17-04-307-054-4184	0
0	17-04-307-054-4185	0
0	17-04-307-054-4186	0
0	17-04-307-054-4187	0
0	17-04-307-054-4188	0
0	17-04-307-054-4189	0
0	17-04-307-054-4190	0
0	17-04-307-054-4191	0
0	17-04-307-054-4192	0
0	17-04-307-054-4193	0
0	17-04-307-054-4194	0
0	17-04-307-054-4195	0
0	17-04-307-054-4196	0
0	17-04-307-054-4197	0

1CLRTM369
PAGE NO. 113
0DATE 10/29/2020 AGENCY: 03-0210-572 TIF CITY OF CHICAGO-NEAR NORTH

	PERMANENT REAL ESTATE INDEX NUMBER OF EACH LOT, BLOCK, TRACT OR PARCEL REAL ESTATE PROPERTY WITHIN SUCH PROJECT AREA:	1996 EQUALIZED ASSESSED VALUATION OF EACH LOT, BLOCK, TRACT OR PARCEL WITHIN SUCH PROJECT AREA:
0	17-04-307-054-4198	0
0	17-04-307-054-4199	0
0	17-04-307-054-4200	0
0	17-04-307-054-4201	0
0	17-04-307-054-4202	0
0	17-04-307-054-4203	0
0	17-04-307-054-4204	0
0	17-04-307-054-4205	0
0	17-04-307-054-4206	0
0	17-04-307-054-4207	0
0	17-04-307-054-4208	0
0	17-04-307-054-4209	0
0	17-04-307-054-4210	0
0	17-04-307-054-4211	0
0	17-04-307-054-4212	0
0	17-04-307-054-4213	0
0	17-04-307-054-4214	0
0	17-04-307-054-4215	0
0	17-04-307-054-4216	0
0	17-04-307-054-4217	0
0	17-04-307-054-4218	0
0	17-04-307-054-4219	0
0	17-04-307-054-4220	0
0	17-04-307-054-4221	0
0	17-04-307-054-4222	0
0	17-04-307-054-4223	0
0	17-04-307-054-4224	0

1CLRTM369
PAGE NO. 114
0DATE 10/29/2020 AGENCY: 03-0210-572 TIF CITY OF CHICAGO-NEAR NORTH

	PERMANENT REAL ESTATE INDEX NUMBER OF EACH LOT, BLOCK, TRACT OR PARCEL REAL ESTATE PROPERTY WITHIN SUCH PROJECT AREA:	1996 EQUALIZED ASSESSED VALUATION OF EACH LOT, BLOCK, TRACT OR PARCEL WITHIN SUCH PROJECT AREA:
0	17-04-307-054-4225	0
0	17-04-307-054-4226	0
0	17-04-307-054-4227	0
0	17-04-307-054-4228	0
0	17-04-307-054-4229	0
0	17-04-307-054-4230	0
0	17-04-307-054-4231	0

0	17-04-307-054-4232	0
0	17-04-307-054-4233	0
0	17-04-307-054-4234	0
0	17-04-307-054-4235	0
0	17-04-307-054-4236	0
0	17-04-307-054-4237	0
0	17-04-307-054-4238	0
0	17-04-307-054-4239	0
0	17-04-307-054-4240	0
0	17-04-307-054-4241	0
0	17-04-307-054-4242	0
0	17-04-307-054-4243	0
0	17-04-307-054-4244	0
0	17-04-307-054-4245	0
0	17-04-307-054-4246	0
0	17-04-307-054-4247	0
0	17-04-307-054-4248	0
0	17-04-307-054-4249	0
0	17-04-307-054-4250	0
0	17-04-307-054-4251	0

0DATE 10/29/2020 AGENCY: 03-0210-572 TIF CITY OF CHICAGO-NEAR NORTH

0	PERMANENT REAL ESTATE INDEX NUMBER	1996 EQUALIZED ASSESSED VALUATION
	OF EACH LOT, BLOCK, TRACT OR PARCEL	OF EACH LOT, BLOCK, TRACT OR PARCEL
	REAL ESTATE PROPERTY WITHIN SUCH PROJECT AREA:	WITHIN SUCH PROJECT AREA:
0	17-04-307-054-4252	0
0	17-04-307-054-4253	0
0	17-04-307-054-4254	0
0	17-04-307-054-4255	0
0	17-04-307-054-4256	0
0	17-04-307-054-4257	0
0	17-04-307-054-4258	0
0	17-04-307-054-4259	0
0	17-04-307-054-4260	0
0	17-04-307-054-4261	0
0	17-04-307-054-4262	0
0	17-04-307-054-4263	0
0	17-04-307-054-4264	0
0	17-04-307-054-4265	0
0	17-04-307-054-4266	0
0	17-04-307-054-4267	0
0	17-04-307-054-4268	0
0	17-04-307-054-4269	0
0	17-04-307-054-4270	0
0	17-04-307-054-4271	0
0	17-04-307-054-4272	0
0	17-04-307-054-4273	0
0	17-04-307-054-4274	0
0	17-04-307-054-4275	0

0 17-04-307-054-4276 0
0 17-04-307-054-4277 0
0 17-04-307-054-4278 0
1CLRTM369
PAGE NO. 116
0DATE 10/29/2020 AGENCY: 03-0210-572 TIF CITY OF CHICAGO-NEAR NORTH
0 PERMANENT REAL ESTATE INDEX NUMBER 1996 EQUALIZED ASSESSED VALUATION
OF EACH LOT, BLOCK, TRACT OR PARCEL OF EACH LOT, BLOCK, TRACT OR PARCEL
REAL ESTATE PROPERTY WITHIN SUCH WITHIN SUCH PROJECT AREA:
PROJECT AREA:
0 17-04-307-054-4279 0
0 17-04-307-054-4280 0
0 17-04-307-054-4281 0
0 17-04-307-054-4282 0
0 17-04-307-054-4283 0
0 17-04-307-054-4284 0
0 17-04-307-054-4285 0
0 17-04-307-054-4286 0
0 17-04-307-054-4287 0
0 17-04-307-054-4288 0
0 17-04-307-054-4289 0
0 17-04-307-054-4290 0
0 17-04-307-054-4291 0
0 17-04-307-054-4292 0
0 17-04-307-054-4293 0
0 17-04-307-054-4294 0
0 17-04-307-054-4295 0
0 17-04-307-054-4296 0
0 17-04-307-054-4297 0
0 17-04-307-054-4298 0
0 17-04-307-054-4299 0
0 17-04-307-054-4300 0
0 17-04-307-054-4301 0
0 17-04-307-054-4302 0
0 17-04-307-054-4303 0
0 17-04-307-054-4304 0
0 17-04-307-054-4305 0
1CLRTM369
PAGE NO. 117
0DATE 10/29/2020 AGENCY: 03-0210-572 TIF CITY OF CHICAGO-NEAR NORTH
0 PERMANENT REAL ESTATE INDEX NUMBER 1996 EQUALIZED ASSESSED VALUATION
OF EACH LOT, BLOCK, TRACT OR PARCEL OF EACH LOT, BLOCK, TRACT OR PARCEL
REAL ESTATE PROPERTY WITHIN SUCH WITHIN SUCH PROJECT AREA:
PROJECT AREA:
0 17-04-307-054-4306 0
0 17-04-307-054-4307 0
0 17-04-307-054-4308 0
0 17-04-307-054-4309 0

0 17-04-307-054-4310 0
0 17-04-307-054-4311 0
0 17-04-307-054-4312 0
0 17-04-307-054-4313 0
0 17-04-307-054-4314 0
0 17-04-307-054-4315 0
0 17-04-307-054-4316 0
0 17-04-307-054-4317 0
0 17-04-307-054-4318 0
0 17-04-307-054-4319 0
0 17-04-307-054-4320 0
0 17-04-307-054-4321 0
0 17-04-307-054-4322 0
0 17-04-307-054-4323 0
0 17-04-307-054-4324 0
0 17-04-307-054-4325 0
0 17-04-307-054-4326 0
0 17-04-307-054-4327 0
0 17-04-307-054-4328 0
0 17-04-307-054-4329 0
0 17-04-307-054-4330 0
0 17-04-307-054-4331 0
0 17-04-307-054-4332 0
1CLRTM369
PAGE NO. 118
0DATE 10/29/2020 AGENCY: 03-0210-572 TIF CITY OF CHICAGO-NEAR NORTH
0 PERMANENT REAL ESTATE INDEX NUMBER 1996 EQUALIZED ASSESSED VALUATION
OF EACH LOT, BLOCK, TRACT OR PARCEL OF EACH LOT, BLOCK, TRACT OR PARCEL
REAL ESTATE PROPERTY WITHIN SUCH WITHIN SUCH PROJECT AREA:
PROJECT AREA:
0 17-04-307-054-4333 0
0 17-04-307-054-4334 0
0 17-04-307-054-4335 0
0 17-04-307-054-4336 0
0 17-04-307-054-4337 0
0 17-04-307-054-4338 0
0 17-04-307-054-4339 0
0 17-04-307-054-4340 0
0 17-04-307-054-4341 0
0 17-04-307-054-4342 0
0 17-04-307-054-4343 0
0 17-04-307-054-4344 0
0 17-04-307-054-4345 0
0 17-04-307-054-4346 0
0 17-04-307-054-4347 0
0 17-04-307-054-4348 0
0 17-04-307-054-4349 0
0 17-04-307-054-4350 0
0 17-04-307-054-4351 0
0 17-04-307-054-4352 0
0 17-04-307-054-4353 0

0 17-04-307-054-4354 0
0 17-04-307-054-4355 0
0 17-04-307-054-4356 0
0 17-04-307-054-4357 0
0 17-04-307-054-4358 0
0 17-04-307-054-4359 0
1CLRTM369
PAGE NO. 119
0DATE 10/29/2020 AGENCY: 03-0210-572 TIF CITY OF CHICAGO-NEAR NORTH
0 PERMANENT REAL ESTATE INDEX NUMBER 1996 EQUALIZED ASSESSED VALUATION
OF EACH LOT, BLOCK, TRACT OR PARCEL OF EACH LOT, BLOCK, TRACT OR PARCEL
REAL ESTATE PROPERTY WITHIN SUCH WITHIN SUCH PROJECT AREA:
PROJECT AREA:
0 17-04-307-054-4360 0
0 17-04-307-054-4361 0
0 17-04-307-054-4362 0
0 17-04-307-054-4363 0
0 17-04-307-054-4364 0
0 17-04-307-054-4365 0
0 17-04-307-054-4366 0
0 17-04-307-054-4367 0
0 17-04-307-054-4368 0
0 17-04-307-054-4369 0
0 17-04-307-054-4370 0
0 17-04-307-054-4371 0
0 17-04-307-054-4372 0
0 17-04-307-054-4373 0
0 17-04-307-054-4374 0
0 17-04-307-054-4375 0
0 17-04-307-054-4376 0
0 17-04-307-054-4377 0
0 17-04-307-054-4378 0
0 17-04-307-054-4379 0
0 17-04-307-054-4380 0
0 17-04-307-054-4381 0
0 17-04-307-054-4382 0
0 17-04-307-054-4383 0
0 17-04-307-054-4384 0
0 17-04-307-054-4385 0
0 17-04-307-054-4386 0
1CLRTM369
PAGE NO. 120
0DATE 10/29/2020 AGENCY: 03-0210-572 TIF CITY OF CHICAGO-NEAR NORTH
0 PERMANENT REAL ESTATE INDEX NUMBER 1996 EQUALIZED ASSESSED VALUATION
OF EACH LOT, BLOCK, TRACT OR PARCEL OF EACH LOT, BLOCK, TRACT OR PARCEL
REAL ESTATE PROPERTY WITHIN SUCH WITHIN SUCH PROJECT AREA:
PROJECT AREA:
0 17-04-307-054-4387 0

0	17-04-308-004-0000	0
0	17-04-308-005-0000	0
0	17-04-308-006-0000	0
0	17-04-308-007-0000	0
0	17-04-308-010-0000	0
0	17-04-308-011-0000	0
0	17-04-308-012-0000	0
0	17-04-308-013-0000	0
0	17-04-308-014-0000	0
0	17-04-308-015-0000	0
0	17-04-310-019-0000	0
0	17-04-310-022-0000	4,790
0	17-04-310-030-0000	9,046
0	17-04-311-040-0000	0
0	17-04-311-041-0000	0
0	17-04-312-037-0000	0
0	17-04-312-038-0000	0
0	17-04-313-034-0000	0
0	17-04-314-031-0000	0
0	17-04-314-032-0000	0
0	17-04-316-010-0000	3,631
0	17-04-316-011-0000	3,631
0	17-04-316-012-0000	3,631
0	17-04-316-013-0000	3,631
0	17-04-316-014-0000	3,631
0	17-04-316-015-0000	3,631

1CLRTM369
PAGE NO. 121
0DATE 10/29/2020 AGENCY: 03-0210-572 TIF CITY OF CHICAGO-NEAR NORTH

0	PERMANENT REAL ESTATE INDEX NUMBER	1996 EQUALIZED ASSESSED VALUATION
	OF EACH LOT, BLOCK, TRACT OR PARCEL	OF EACH LOT, BLOCK, TRACT OR PARCEL
	REAL ESTATE PROPERTY WITHIN SUCH PROJECT AREA:	WITHIN SUCH PROJECT AREA:
0	17-04-316-016-0000	3,631
0	17-04-316-017-0000	3,631
0	17-04-316-018-0000	3,631
0	17-04-316-019-0000	3,631
0	17-04-316-020-0000	3,631
0	17-04-316-021-0000	3,631
0	17-04-316-022-0000	3,631
0	17-04-316-023-0000	3,631
0	17-04-316-024-0000	3,631
0	17-04-316-025-0000	3,631
0	17-04-316-026-0000	3,631
0	17-04-316-027-0000	3,631
0	17-04-316-028-0000	3,631
0	17-04-316-029-0000	3,631
0	17-04-316-030-0000	3,631
0	17-04-316-031-0000	3,631
0	17-04-316-032-0000	3,631
0	17-04-316-033-0000	3,631

0	17-04-316-034-0000	3,631
0	17-04-316-035-0000	3,631
0	17-04-316-036-0000	3,631
0	17-04-316-037-0000	3,631
0	17-04-316-038-0000	3,631
0	17-04-316-039-0000	3,631
0	17-04-316-040-0000	3,631
0	17-04-316-041-0000	3,631
0	17-04-316-042-0000	3,631

1CLRTM369
PAGE NO. 122
0DATE 10/29/2020 AGENCY: 03-0210-572 TIF CITY OF CHICAGO-NEAR NORTH

0	PERMANENT REAL ESTATE INDEX NUMBER	1996 EQUALIZED ASSESSED VALUATION
	OF EACH LOT, BLOCK, TRACT OR PARCEL	OF EACH LOT, BLOCK, TRACT OR PARCEL
	REAL ESTATE PROPERTY WITHIN SUCH PROJECT AREA:	WITHIN SUCH PROJECT AREA:
0	17-04-316-043-0000	3,631
0	17-04-316-044-0000	3,631
0	17-04-316-045-0000	3,631
0	17-04-316-046-0000	3,631
0	17-04-316-047-0000	3,631
0	17-04-316-048-0000	3,631
0	17-04-316-049-0000	3,631
0	17-04-316-050-0000	3,631
0	17-04-316-051-0000	3,631
0	17-04-316-052-0000	3,631
0	17-04-316-053-0000	3,631
0	17-04-316-054-0000	3,631
0	17-04-316-055-0000	3,631
0	17-04-316-056-0000	3,631
0	17-04-316-057-0000	3,631
0	17-04-316-058-0000	3,631
0	17-04-316-059-0000	3,631
0	17-04-316-060-0000	3,631
0	17-04-316-061-0000	3,631
0	17-04-316-062-0000	3,631
0	17-04-316-063-0000	3,631
0	17-04-316-064-0000	3,631
0	17-04-316-065-0000	3,631
0	17-04-316-066-0000	3,631
0	17-04-316-067-0000	3,631
0	17-04-316-068-0000	3,631
0	17-04-316-069-0000	3,631

1CLRTM369
PAGE NO. 123
0DATE 10/29/2020 AGENCY: 03-0210-572 TIF CITY OF CHICAGO-NEAR NORTH

0	PERMANENT REAL ESTATE INDEX NUMBER	1996 EQUALIZED ASSESSED VALUATION
	OF EACH LOT, BLOCK, TRACT OR PARCEL	OF EACH LOT, BLOCK, TRACT OR PARCEL

	REAL ESTATE PROPERTY WITHIN SUCH PROJECT AREA:	WITHIN SUCH PROJECT AREA:
	PROJECT AREA:	
0	17-04-316-070-0000	3,631
0	17-04-316-071-0000	3,631
0	17-04-316-072-0000	3,631
0	17-04-316-073-0000	3,631
0	17-04-316-074-0000	3,631
0	17-04-316-075-0000	3,631
0	17-04-316-076-0000	3,631
0	17-04-316-077-0000	3,631
0	17-04-316-078-0000	3,632
0	17-04-316-079-0000	3,632
0	17-04-316-080-0000	2,962
0	17-04-316-081-0000	0
0	17-04-317-001-0000	7,419
0	17-04-317-002-0000	2,683
0	17-04-317-003-0000	4,123
0	17-04-317-004-0000	21,160
0	17-04-317-005-0000	7,817
0	17-04-317-006-0000	7,447
0	17-04-317-007-0000	6,464
0	17-04-317-008-0000	4,355
0	17-04-317-009-0000	8,034
0	17-04-317-010-0000	187,768
0	17-04-317-011-0000	261,569
0	17-04-317-016-1001	4,589
0	17-04-317-016-1002	4,806
0	17-04-317-016-1003	2,878
0	17-04-317-016-1004	3,041

0	PERMANENT REAL ESTATE INDEX NUMBER OF EACH LOT, BLOCK, TRACT OR PARCEL REAL ESTATE PROPERTY WITHIN SUCH PROJECT AREA:	1996 EQUALIZED ASSESSED VALUATION OF EACH LOT, BLOCK, TRACT OR PARCEL WITHIN SUCH PROJECT AREA:
	PROJECT AREA:	
0	17-04-317-016-1005	2,878
0	17-04-317-016-1006	3,041
0	17-04-317-016-1007	2,878
0	17-04-317-016-1008	3,041
0	17-04-317-017-1001	866
0	17-04-317-017-1002	835
0	17-04-317-017-1003	854
0	17-04-317-017-1004	872
0	17-04-317-017-1005	860
0	17-04-317-017-1006	879
0	17-04-317-017-1007	866
0	17-04-317-017-1008	910
0	17-04-317-017-1009	1,856
0	17-04-317-017-1010	559

0	17-04-317-018-1001	3,455
0	17-04-317-018-1002	3,455
0	17-04-317-018-1003	2,236
0	17-04-317-018-1004	2,236
0	17-04-317-018-1005	2,236
0	17-04-317-018-1006	2,236
0	17-04-317-018-1007	2,236
0	17-04-317-018-1008	2,235
0	17-04-318-032-0000	0
0	17-04-318-033-0000	0
0	17-04-318-034-0000	0
0	17-04-318-035-0000	0
0	17-04-319-030-0000	0

0	PERMANENT REAL ESTATE INDEX NUMBER	1996 EQUALIZED ASSESSED VALUATION
	OF EACH LOT, BLOCK, TRACT OR PARCEL	OF EACH LOT, BLOCK, TRACT OR PARCEL
	REAL ESTATE PROPERTY WITHIN SUCH PROJECT AREA:	WITHIN SUCH PROJECT AREA:
0	17-04-320-009-0000	0
0	17-04-320-010-0000	0
0	17-04-320-011-0000	0
0	17-04-320-012-0000	0
0	17-04-320-013-0000	0
0	17-04-320-014-0000	0
0	17-04-320-015-0000	0
0	17-04-320-016-0000	0
0	17-04-320-017-0000	0
0	17-04-320-018-0000	0
0	17-04-320-019-0000	0
0	17-04-320-020-0000	0
0	17-04-320-021-0000	0
0	17-04-320-022-0000	0
0	17-04-320-023-0000	0
0	17-04-320-024-0000	0
0	17-04-320-025-0000	0
0	17-04-320-026-0000	0
0	17-04-320-027-0000	0
0	17-04-320-028-0000	0
0	17-04-320-029-0000	0
0	17-04-320-030-0000	0
0	17-04-320-031-0000	0
0	17-04-320-032-0000	0
0	17-04-320-033-0000	0
0	17-04-320-034-0000	0
0	17-04-320-035-0000	0

0 PERMANENT REAL ESTATE INDEX NUMBER 1996 EQUALIZED ASSESSED VALUATION
OF EACH LOT, BLOCK, TRACT OR PARCEL OF EACH LOT, BLOCK, TRACT OR PARCEL
REAL ESTATE PROPERTY WITHIN SUCH WITHIN SUCH PROJECT AREA:
PROJECT AREA:

0	17-04-320-036-0000	0
0	17-04-320-037-0000	0
0	17-04-320-038-0000	0
0	17-04-320-039-0000	0
0	17-04-320-040-0000	0
0	17-04-320-041-0000	0
0	17-04-320-042-0000	0
0	17-04-320-043-0000	0
0	17-04-320-044-0000	0
0	17-04-320-045-0000	0
0	17-04-320-046-0000	0
0	17-04-320-047-0000	0
0	17-04-320-048-0000	0
0	17-04-320-049-0000	0
0	17-04-320-050-0000	0
0	17-04-320-051-0000	0
0	17-04-320-052-0000	0
0	17-04-320-053-0000	0
0	17-04-320-054-0000	0
0	17-04-320-055-0000	0
0	17-04-320-056-0000	0
0	17-04-320-057-0000	0
0	17-04-320-058-0000	0
0	17-04-320-059-0000	0
0	17-04-320-060-0000	0
0	17-04-320-061-0000	0
0	17-04-320-062-1001	0

1CLRTM369
PAGE NO. 127
0DATE 10/29/2020 AGENCY: 03-0210-572 TIF CITY OF CHICAGO-NEAR NORTH
0 PERMANENT REAL ESTATE INDEX NUMBER 1996 EQUALIZED ASSESSED VALUATION
OF EACH LOT, BLOCK, TRACT OR PARCEL OF EACH LOT, BLOCK, TRACT OR PARCEL
REAL ESTATE PROPERTY WITHIN SUCH WITHIN SUCH PROJECT AREA:
PROJECT AREA:

0	17-04-320-062-1002	0
0	17-04-320-062-1003	0
0	17-04-320-062-1004	0
0	17-04-320-062-1005	0
0	17-04-320-063-1001	0
0	17-04-320-063-1002	0
0	17-04-320-063-1003	0
0	17-04-320-063-1004	0
0	17-04-320-063-1005	0
0	17-04-321-029-0000	0

0	17-04-322-017-0000	0
0	17-04-322-022-1001	15,055
0	17-04-322-022-1002	9,665
0	17-04-322-022-1003	9,665
0	17-04-322-022-1004	9,665
0	17-04-322-022-1005	9,665
0	17-04-322-022-1006	9,665
0	17-04-322-022-1007	9,665
0	17-04-322-022-1008	9,665
0	17-04-322-022-1009	9,665
0	17-04-322-022-1010	9,665
0	17-04-322-022-1011	9,665
0	17-04-322-022-1012	9,853
0	17-04-322-022-1013	9,665
0	17-04-322-022-1014	14,499
0	17-04-322-022-1015	14,499
0	17-04-322-022-1016	9,853

0	PERMANENT REAL ESTATE INDEX NUMBER	1996 EQUALIZED ASSESSED VALUATION
	OF EACH LOT, BLOCK, TRACT OR PARCEL	OF EACH LOT, BLOCK, TRACT OR PARCEL
	REAL ESTATE PROPERTY WITHIN SUCH PROJECT AREA:	WITHIN SUCH PROJECT AREA:
0	17-04-322-022-1017	9,665
0	17-04-322-022-1018	9,665
0	17-04-322-022-1019	9,665
0	17-04-322-022-1020	14,499
0	17-04-322-022-1021	9,127
0	17-04-322-022-1022	9,127
0	17-04-322-022-1023	9,127
0	17-04-322-022-1024	14,499
0	17-04-322-022-1025	9,373
0	17-04-322-022-1026	9,585
0	17-04-322-022-1027	9,396
0	17-04-322-022-1028	9,396
0	17-04-322-022-1029	9,665
0	17-04-322-022-1030	9,665
0	17-04-322-022-1031	9,396
0	17-04-322-022-1032	9,396
0	17-04-322-022-1033	9,396
0	17-04-322-022-1034	9,396
0	17-04-322-022-1035	9,585
0	17-04-322-022-1036	9,396
0	17-04-322-022-1037	9,396
0	17-04-322-022-1038	9,396
0	17-04-322-022-1039	9,396
0	17-04-322-022-1040	9,396
0	17-04-322-022-1041	9,396
0	17-04-322-022-1042	8,501
0	17-04-322-022-1043	12,888

0DATE 10/29/2020 AGENCY: 03-0210-572 TIF CITY OF CHICAGO-NEAR NORTH

	PERMANENT REAL ESTATE INDEX NUMBER OF EACH LOT, BLOCK, TRACT OR PARCEL REAL ESTATE PROPERTY WITHIN SUCH PROJECT AREA:	1996 EQUALIZED ASSESSED VALUATION OF EACH LOT, BLOCK, TRACT OR PARCEL WITHIN SUCH PROJECT AREA:
0	17-04-322-022-1044	7,328
0	17-04-322-022-1045	8,859
0	17-04-322-022-1046	8,859
0	17-04-322-022-1047	12,888
0	17-04-322-022-1048	8,779
0	17-04-322-022-1049	8,591
0	17-04-322-022-1050	8,591
0	17-04-322-022-1051	8,053
0	17-04-322-022-1052	6,311
0	17-04-322-022-1053	6,311
0	17-04-322-022-1054	6,311
0	17-04-322-022-1055	6,311
0	17-04-322-022-1056	6,311
0	17-04-322-022-1057	6,311
0	17-04-322-022-1058	2,514
0	17-04-322-022-1059	8,591
0	17-04-322-022-1060	8,591
0	17-04-322-022-1061	8,591
0	17-04-322-022-1062	12,888
0	17-04-322-022-1063	8,859
0	17-04-322-022-1064	8,859
0	17-04-322-022-1065	8,859
0	17-04-322-022-1066	10,168
0	17-04-322-022-1067	9,450
0	17-04-322-022-1068	9,262
0	17-04-322-022-1069	9,262
0	17-04-322-022-1070	8,724

0DATE 10/29/2020 AGENCY: 03-0210-572 TIF CITY OF CHICAGO-NEAR NORTH

	PERMANENT REAL ESTATE INDEX NUMBER OF EACH LOT, BLOCK, TRACT OR PARCEL REAL ESTATE PROPERTY WITHIN SUCH PROJECT AREA:	1996 EQUALIZED ASSESSED VALUATION OF EACH LOT, BLOCK, TRACT OR PARCEL WITHIN SUCH PROJECT AREA:
0	17-04-322-022-1071	6,311
0	17-04-322-022-1072	6,311
0	17-04-322-022-1073	6,311
0	17-04-322-022-1074	6,311
0	17-04-322-022-1075	6,311
0	17-04-322-022-1076	6,311
0	17-04-322-022-1077	8,053

0	17-04-322-022-1078	6,700
0	17-04-322-022-1079	8,591
0	17-04-322-022-1080	8,591
0	17-04-322-022-1081	671
0	17-04-322-022-1082	671
0	17-04-322-022-1083	671
0	17-04-322-022-1084	671
0	17-04-322-022-1085	671
0	17-04-322-022-1086	671
0	17-04-322-022-1087	671
0	17-04-322-022-1088	671
0	17-04-322-022-1089	671
0	17-04-322-022-1090	671
0	17-04-322-022-1091	671
0	17-04-322-022-1092	671
0	17-04-322-022-1093	671
0	17-04-322-022-1094	671
0	17-04-322-022-1095	671
0	17-04-322-022-1096	671
0	17-04-322-022-1097	671

0DATE 10/29/2020 AGENCY: 03-0210-572 TIF CITY OF CHICAGO-NEAR NORTH

0	PERMANENT REAL ESTATE INDEX NUMBER OF EACH LOT, BLOCK, TRACT OR PARCEL REAL ESTATE PROPERTY WITHIN SUCH PROJECT AREA:	1996 EQUALIZED ASSESSED VALUATION OF EACH LOT, BLOCK, TRACT OR PARCEL WITHIN SUCH PROJECT AREA:
0	17-04-322-022-1098	671
0	17-04-322-022-1099	671
0	17-04-322-022-1100	671
0	17-04-322-022-1101	671
0	17-04-322-022-1102	671
0	17-04-322-022-1103	671
0	17-04-322-022-1104	671
0	17-04-322-022-1105	671
0	17-04-322-022-1106	671
0	17-04-322-022-1107	671
0	17-04-322-022-1108	671
0	17-04-322-022-1109	671
0	17-04-322-022-1110	671
0	17-04-322-022-1111	671
0	17-04-322-022-1112	671
0	17-04-322-022-1113	671
0	17-04-322-022-1114	671
0	17-04-322-022-1115	671
0	17-04-322-022-1116	671
0	17-04-322-022-1117	671
0	17-04-322-022-1118	671
0	17-04-322-022-1119	671
0	17-04-322-022-1120	671
0	17-04-322-022-1121	671

0 17-04-322-022-1122 671
0 17-04-322-022-1123 671
0 17-04-322-022-1124 671
1CLRTM369
PAGE NO. 132
0DATE 10/29/2020 AGENCY: 03-0210-572 TIF CITY OF CHICAGO-NEAR NORTH
0 PERMANENT REAL ESTATE INDEX NUMBER 1996 EQUALIZED ASSESSED VALUATION
OF EACH LOT, BLOCK, TRACT OR PARCEL OF EACH LOT, BLOCK, TRACT OR PARCEL
REAL ESTATE PROPERTY WITHIN SUCH WITHIN SUCH PROJECT AREA:
PROJECT AREA:
0 17-04-322-022-1125 671
0 17-04-322-022-1126 671
0 17-04-322-022-1127 671
0 17-04-322-022-1128 671
0 17-04-322-022-1129 671
0 17-04-322-022-1130 671
0 17-04-322-022-1131 671
0 17-04-322-022-1132 671
0 17-04-322-022-1133 671
0 17-04-322-022-1134 671
0 17-04-322-022-1135 671
0 17-04-322-022-1136 671
0 17-04-322-022-1137 671
0 17-04-322-022-1138 671
0 17-04-322-022-1139 671
0 17-04-322-022-1140 671
0 17-04-322-022-1141 671
0 17-04-322-022-1142 671
0 17-04-322-022-1143 671
0 17-04-322-022-1144 671
0 17-04-322-022-1145 671
0 17-04-322-022-1146 671
0 17-04-322-022-1147 671
0 17-04-322-022-1148 671
0 17-04-322-022-1149 671
0 17-04-322-022-1150 671
0 17-04-322-022-1151 671
1CLRTM369
PAGE NO. 133
0DATE 10/29/2020 AGENCY: 03-0210-572 TIF CITY OF CHICAGO-NEAR NORTH
0 PERMANENT REAL ESTATE INDEX NUMBER 1996 EQUALIZED ASSESSED VALUATION
OF EACH LOT, BLOCK, TRACT OR PARCEL OF EACH LOT, BLOCK, TRACT OR PARCEL
REAL ESTATE PROPERTY WITHIN SUCH WITHIN SUCH PROJECT AREA:
PROJECT AREA:
0 17-04-322-022-1152 671
0 17-04-322-022-1153 671
0 17-04-322-022-1154 671
0 17-04-322-022-1155 671

0	17-04-322-022-1156	671
0	17-04-322-022-1157	671
0	17-04-322-022-1158	671
0	17-04-322-022-1159	671
0	17-04-322-022-1160	671
0	17-04-322-022-1161	671
0	17-04-322-022-1162	5,636
0	17-04-322-022-1163	5,905
0	17-04-322-022-1164	5,905
0	17-04-322-022-1165	12,888
0	17-04-322-022-1166	12,082
0	17-04-322-022-1167	12,082
0	17-04-322-022-1168	12,082
0	17-04-322-022-1169	12,082
0	17-04-322-022-1170	14,499
0	17-04-322-022-1171	5,636
0	17-04-322-022-1172	5,905
0	17-04-322-022-1173	5,905
0	17-04-322-022-1174	11,544
0	17-04-322-022-1175	11,544
0	17-04-322-022-1176	11,544
0	17-04-322-022-1177	11,544
0	17-04-322-022-1178	12,350

	PERMANENT REAL ESTATE INDEX NUMBER	1996 EQUALIZED ASSESSED VALUATION
	OF EACH LOT, BLOCK, TRACT OR PARCEL	OF EACH LOT, BLOCK, TRACT OR PARCEL
	REAL ESTATE PROPERTY WITHIN SUCH PROJECT AREA:	WITHIN SUCH PROJECT AREA:
0	17-04-322-022-1179	5,636
0	17-04-322-022-1180	5,905
0	17-04-322-022-1181	5,905
0	17-04-322-022-1182	12,888
0	17-04-322-022-1183	9,047
0	17-04-322-022-1184	4,274
0	17-04-322-022-1185	8,859
0	17-04-322-022-1186	12,888
0	17-04-322-022-1187	8,053
0	17-04-322-022-1188	8,591
0	17-04-322-022-1189	8,779
0	17-04-322-022-1190	8,053
0	17-04-322-022-1191	6,311
0	17-04-322-022-1192	6,311
0	17-04-322-022-1193	6,311
0	17-04-322-022-1194	6,311
0	17-04-322-022-1195	6,311
0	17-04-322-022-1196	6,311
0	17-04-322-022-1197	8,053
0	17-04-322-022-1198	8,591
0	17-04-322-022-1199	8,591

0	17-04-322-022-1200	8,591
0	17-04-322-022-1201	805
0	17-04-322-022-1202	805
0	17-04-322-022-1203	805
0	17-04-322-022-1204	805
0	17-04-322-022-1205	805

1CLRTM369
PAGE NO. 135
0DATE 10/29/2020 AGENCY: 03-0210-572 TIF CITY OF CHICAGO-NEAR NORTH

0	PERMANENT REAL ESTATE INDEX NUMBER	1996 EQUALIZED ASSESSED VALUATION
	OF EACH LOT, BLOCK, TRACT OR PARCEL	OF EACH LOT, BLOCK, TRACT OR PARCEL
	REAL ESTATE PROPERTY WITHIN SUCH	WITHIN SUCH PROJECT AREA:
	PROJECT AREA:	
0	17-04-322-022-1206	805
0	17-04-322-022-1207	805
0	17-04-322-022-1208	805
0	17-04-322-022-1209	805
0	17-04-322-022-1210	805
0	17-04-322-022-1211	805
0	17-04-322-022-1212	805
0	17-04-322-022-1213	805
0	17-04-322-022-1214	805
0	17-04-322-022-1215	805
0	17-04-322-022-1216	805
0	17-04-322-022-1217	805
0	17-04-322-022-1218	805
0	17-04-322-022-1219	805
0	17-04-322-022-1220	805
0	17-04-322-022-1221	805
0	17-04-322-022-1222	792
0	17-04-322-023-1001	1,367
0	17-04-322-023-1002	1,043
0	17-04-322-023-1003	809
0	17-04-322-023-1004	809
0	17-04-322-023-1005	809
0	17-04-322-023-1006	809
0	17-04-322-023-1007	827
0	17-04-322-023-1008	1,306
0	17-04-322-023-1009	881
0	17-04-322-023-1010	1,295

1CLRTM369
PAGE NO. 136
0DATE 10/29/2020 AGENCY: 03-0210-572 TIF CITY OF CHICAGO-NEAR NORTH

0	PERMANENT REAL ESTATE INDEX NUMBER	1996 EQUALIZED ASSESSED VALUATION
	OF EACH LOT, BLOCK, TRACT OR PARCEL	OF EACH LOT, BLOCK, TRACT OR PARCEL
	REAL ESTATE PROPERTY WITHIN SUCH	WITHIN SUCH PROJECT AREA:
	PROJECT AREA:	
0	17-04-322-023-1011	881

0	17-04-322-023-1012	881
0	17-04-322-023-1013	881
0	17-04-322-023-1014	1,162
0	17-04-322-023-1015	1,162
0	17-04-322-023-1016	881
0	17-04-322-023-1017	881
0	17-04-322-023-1018	1,385
0	17-04-322-023-1019	1,061
0	17-04-322-023-1020	827
0	17-04-322-023-1021	501
0	17-04-322-023-1022	827
0	17-04-322-023-1023	827
0	17-04-322-023-1024	845
0	17-04-322-023-1025	1,324
0	17-04-322-023-1026	899
0	17-04-322-023-1027	1,313
0	17-04-322-023-1028	899
0	17-04-322-023-1029	899
0	17-04-322-023-1030	899
0	17-04-322-023-1031	1,180
0	17-04-322-023-1032	1,180
0	17-04-322-023-1033	899
0	17-04-322-023-1034	899
0	17-04-322-023-1035	1,403
0	17-04-322-023-1036	1,079
0	17-04-322-023-1037	845

	PERMANENT REAL ESTATE INDEX NUMBER OF EACH LOT, BLOCK, TRACT OR PARCEL REAL ESTATE PROPERTY WITHIN SUCH PROJECT AREA:	1996 EQUALIZED ASSESSED VALUATION OF EACH LOT, BLOCK, TRACT OR PARCEL WITHIN SUCH PROJECT AREA:
0	17-04-322-023-1038	845
0	17-04-322-023-1039	845
0	17-04-322-023-1040	454
0	17-04-322-023-1041	863
0	17-04-322-023-1042	1,342
0	17-04-322-023-1043	917
0	17-04-322-023-1044	1,331
0	17-04-322-023-1045	917
0	17-04-322-023-1046	917
0	17-04-322-023-1047	917
0	17-04-322-023-1048	1,198
0	17-04-322-023-1049	1,198
0	17-04-322-023-1050	917
0	17-04-322-023-1051	917
0	17-04-322-023-1052	1,421
0	17-04-322-023-1053	1,097
0	17-04-322-023-1054	863
0	17-04-322-023-1055	863

0	17-04-322-023-1056	863
0	17-04-322-023-1057	863
0	17-04-322-023-1058	881
0	17-04-322-023-1059	1,360
0	17-04-322-023-1060	935
0	17-04-322-023-1061	1,349
0	17-04-322-023-1062	935
0	17-04-322-023-1063	935
0	17-04-322-023-1064	935

1CLRTM369
PAGE NO. 138
0DATE 10/29/2020 AGENCY: 03-0210-572 TIF CITY OF CHICAGO-NEAR NORTH

0	PERMANENT REAL ESTATE INDEX NUMBER	1996 EQUALIZED ASSESSED VALUATION
	OF EACH LOT, BLOCK, TRACT OR PARCEL	OF EACH LOT, BLOCK, TRACT OR PARCEL
	REAL ESTATE PROPERTY WITHIN SUCH PROJECT AREA:	WITHIN SUCH PROJECT AREA:
0	17-04-322-023-1065	1,216
0	17-04-322-023-1066	1,216
0	17-04-322-023-1067	935
0	17-04-322-023-1068	935
0	17-04-322-023-1069	1,439
0	17-04-322-023-1070	1,115
0	17-04-322-023-1071	881
0	17-04-322-023-1072	881
0	17-04-322-023-1073	881
0	17-04-322-023-1074	881
0	17-04-322-023-1075	899
0	17-04-322-023-1076	1,378
0	17-04-322-023-1077	953
0	17-04-322-023-1078	1,367
0	17-04-322-023-1079	953
0	17-04-322-023-1080	953
0	17-04-322-023-1081	953
0	17-04-322-023-1082	1,234
0	17-04-322-023-1083	1,234
0	17-04-322-023-1084	953
0	17-04-322-023-1085	953
0	17-04-322-023-1086	1,454
0	17-04-322-023-1087	1,133
0	17-04-322-023-1088	899
0	17-04-322-023-1089	899
0	17-04-322-023-1090	899
0	17-04-322-023-1091	899

1CLRTM369
PAGE NO. 139
0DATE 10/29/2020 AGENCY: 03-0210-572 TIF CITY OF CHICAGO-NEAR NORTH

0	PERMANENT REAL ESTATE INDEX NUMBER	1996 EQUALIZED ASSESSED VALUATION
	OF EACH LOT, BLOCK, TRACT OR PARCEL	OF EACH LOT, BLOCK, TRACT OR PARCEL

	REAL ESTATE PROPERTY WITHIN SUCH	WITHIN SUCH PROJECT AREA:
	PROJECT AREA:	
0	17-04-322-023-1092	917
0	17-04-322-023-1093	1,396
0	17-04-322-023-1094	971
0	17-04-322-023-1095	1,385
0	17-04-322-023-1096	971
0	17-04-322-023-1097	971
0	17-04-322-023-1098	971
0	17-04-322-023-1099	1,252
0	17-04-322-023-1100	1,252
0	17-04-322-023-1101	971
0	17-04-322-023-1102	971
0	17-04-322-023-1103	108
0	17-04-322-023-1104	108
0	17-04-322-023-1105	108
0	17-04-322-023-1106	108
0	17-04-322-023-1107	108
0	17-04-322-023-1108	108
0	17-04-322-023-1109	108
0	17-04-322-023-1110	108
0	17-04-322-023-1111	108
0	17-04-322-023-1112	108
0	17-04-322-023-1113	108
0	17-04-322-023-1114	108
0	17-04-322-023-1115	108
0	17-04-322-023-1116	108
0	17-04-322-023-1117	108
0	17-04-322-023-1118	108

1CLRTM369
PAGE NO. 140
0DATE 10/29/2020 AGENCY: 03-0210-572 TIF CITY OF CHICAGO-NEAR NORTH

0	PERMANENT REAL ESTATE INDEX NUMBER	1996 EQUALIZED ASSESSED VALUATION
	OF EACH LOT, BLOCK, TRACT OR PARCEL	OF EACH LOT, BLOCK, TRACT OR PARCEL
	REAL ESTATE PROPERTY WITHIN SUCH	WITHIN SUCH PROJECT AREA:
	PROJECT AREA:	
0	17-04-322-023-1119	108
0	17-04-322-023-1120	108
0	17-04-322-023-1121	108
0	17-04-322-023-1122	108
0	17-04-322-023-1123	108
0	17-04-322-023-1124	108
0	17-04-322-023-1125	108
0	17-04-322-023-1126	108
0	17-04-322-023-1127	108
0	17-04-322-023-1128	108
0	17-04-322-023-1129	108
0	17-04-322-023-1130	108
0	17-04-322-023-1131	108
0	17-04-322-023-1132	108

0 17-04-322-023-1133 108
0 17-04-322-023-1134 108
0 17-04-322-023-1135 108
0 17-04-322-023-1136 108
0 17-04-322-023-1137 108
0 17-04-322-023-1138 108
0 17-04-322-023-1139 108
0 17-04-322-023-1140 108
0 17-04-322-023-1141 108
0 17-04-322-023-1142 108
0 17-04-322-023-1143 108
0 17-04-322-023-1144 108
0 17-04-322-023-1145 108
1CLRTM369
PAGE NO. 141
0DATE 10/29/2020 AGENCY: 03-0210-572 TIF CITY OF CHICAGO-NEAR NORTH
0 PERMANENT REAL ESTATE INDEX NUMBER 1996 EQUALIZED ASSESSED VALUATION
OF EACH LOT, BLOCK, TRACT OR PARCEL OF EACH LOT, BLOCK, TRACT OR PARCEL
REAL ESTATE PROPERTY WITHIN SUCH WITHIN SUCH PROJECT AREA:
PROJECT AREA:
0 17-04-322-023-1146 108
0 17-04-322-023-1147 108
0 17-04-322-023-1148 108
0 17-04-322-023-1149 108
0 17-04-322-023-1150 108
0 17-04-322-023-1151 108
0 17-04-322-023-1152 108
0 17-04-322-023-1153 108
0 17-04-322-023-1154 108
0 17-04-322-023-1155 108
0 17-04-322-023-1156 108
0 17-04-322-023-1157 108
0 17-04-322-023-1158 108
0 17-04-322-023-1159 108
0 17-04-322-023-1160 108
0 17-04-322-023-1161 108
0 17-04-322-023-1162 108
0 17-04-322-023-1163 108
0 17-04-322-023-1164 108
0 17-04-322-023-1165 108
0 17-04-322-023-1166 108
0 17-04-322-023-1167 108
0 17-04-322-023-1168 108
0 17-04-322-023-1169 108
0 17-04-322-023-1170 108
0 17-04-322-023-1171 108
0 17-04-322-023-1172 108
1CLRTM369
PAGE NO. 142
0DATE 10/29/2020 AGENCY: 03-0210-572 TIF CITY OF CHICAGO-NEAR NORTH

	PERMANENT REAL ESTATE INDEX NUMBER OF EACH LOT, BLOCK, TRACT OR PARCEL OF REAL ESTATE PROPERTY WITHIN SUCH PROJECT AREA:	1996 EQUALIZED ASSESSED VALUATION OF EACH LOT, BLOCK, TRACT OR PARCEL WITHIN SUCH PROJECT AREA:
0	17-04-322-023-1173	108
0	17-04-322-023-1174	108
0	17-04-322-023-1175	108
0	17-04-322-023-1176	108
0	17-04-322-023-1177	108
0	17-04-322-023-1178	108
0	17-04-322-023-1179	108
0	17-04-322-023-1180	108
0	17-04-322-023-1181	108
0	17-04-322-023-1182	108
0	17-04-322-023-1183	108
0	17-04-322-023-1184	108
0	17-04-322-023-1185	108
0	17-04-322-023-1186	108
0	17-04-322-023-1187	108
0	17-04-322-023-1188	108
0	17-04-322-023-1189	108
0	17-04-322-023-1190	108
0	17-04-322-023-1191	108
0	17-04-322-023-1192	108
0	17-04-322-023-1193	108
0	17-04-322-023-1194	98
0	17-04-323-002-0000	23,731
0	17-04-323-003-0000	15,055
0	17-04-323-004-0000	6,857
0	17-04-324-001-0000	4,254
0	17-04-324-002-0000	4,254

	PERMANENT REAL ESTATE INDEX NUMBER OF EACH LOT, BLOCK, TRACT OR PARCEL OF REAL ESTATE PROPERTY WITHIN SUCH PROJECT AREA:	1996 EQUALIZED ASSESSED VALUATION OF EACH LOT, BLOCK, TRACT OR PARCEL WITHIN SUCH PROJECT AREA:
0	17-04-324-003-0000	4,254
0	17-04-324-004-0000	5,246
0	17-04-324-005-0000	4,439
0	17-04-324-006-0000	10,722
0	17-04-324-007-0000	61,476
0	17-04-324-008-0000	5,075
0	17-04-324-009-0000	30,883
0	17-04-324-010-0000	5,947
0	17-04-324-011-0000	5,351
0	17-04-324-012-0000	5,351

0	17-04-324-013-0000	25,069
0	17-04-324-014-0000	15,171
0	17-04-324-018-0000	16,136
0	17-04-324-019-0000	4,017
0	17-04-324-028-0000	225,774
0	17-04-324-029-0000	144,979
0	17-04-324-030-0000	274,733
0	17-04-324-032-0000	43,916
0	17-04-324-036-0000	47,531
0	17-04-324-088-0000	302,972
0	17-04-324-089-0000	68,256
0	17-04-324-092-0000	0
0	17-04-324-093-0000	17,171
0	17-04-324-094-0000	0
0	17-04-324-095-0000	0
0	17-04-324-097-0000	315,762
0	17-04-324-101-0000	416

0DATE 10/29/2020 AGENCY: 03-0210-572 TIF CITY OF CHICAGO-NEAR NORTH

	PERMANENT REAL ESTATE INDEX NUMBER OF EACH LOT, BLOCK, TRACT OR PARCEL REAL ESTATE PROPERTY WITHIN SUCH PROJECT AREA:	1996 EQUALIZED ASSESSED VALUATION OF EACH LOT, BLOCK, TRACT OR PARCEL WITHIN SUCH PROJECT AREA:
0	17-04-324-103-0000	5,611
0	17-04-324-104-1001	1,887
0	17-04-324-104-1002	2,077
0	17-04-324-104-1003	1,534
0	17-04-324-104-1004	1,673
0	17-04-324-104-1005	1,704
0	17-04-324-104-1006	2,020
0	17-04-324-104-1007	1,168
0	17-04-324-104-1008	2,020
0	17-04-324-104-1009	1,357
0	17-04-324-104-1010	1,673
0	17-04-324-104-1011	1,887
0	17-04-324-104-1012	232
0	17-04-324-104-1013	1,906
0	17-04-324-104-1014	2,096
0	17-04-324-104-1015	1,553
0	17-04-324-104-1016	1,691
0	17-04-324-104-1017	1,723
0	17-04-324-104-1018	2,039
0	17-04-324-104-1019	1,187
0	17-04-324-104-1020	2,039
0	17-04-324-104-1021	1,376
0	17-04-324-104-1022	1,691
0	17-04-324-104-1023	1,906
0	17-04-324-104-1024	2,096
0	17-04-324-104-1025	1,925
0	17-04-324-104-1026	2,115

0DATE 10/29/2020 AGENCY: 03-0210-572 TIF CITY OF CHICAGO-NEAR NORTH

	PERMANENT REAL ESTATE INDEX NUMBER OF EACH LOT, BLOCK, TRACT OR PARCEL REAL ESTATE PROPERTY WITHIN SUCH PROJECT AREA:	1996 EQUALIZED ASSESSED VALUATION OF EACH LOT, BLOCK, TRACT OR PARCEL WITHIN SUCH PROJECT AREA:
0	17-04-324-104-1027	1,572
0	17-04-324-104-1028	1,710
0	17-04-324-104-1029	1,742
0	17-04-324-104-1030	2,058
0	17-04-324-104-1031	1,206
0	17-04-324-104-1032	2,058
0	17-04-324-104-1033	1,395
0	17-04-324-104-1034	1,710
0	17-04-324-104-1035	1,925
0	17-04-324-104-1036	2,115
0	17-04-324-104-1037	1,944
0	17-04-324-104-1038	2,134
0	17-04-324-104-1039	1,590
0	17-04-324-104-1040	1,729
0	17-04-324-104-1041	1,761
0	17-04-324-104-1042	2,077
0	17-04-324-104-1043	1,231
0	17-04-324-104-1044	2,077
0	17-04-324-104-1045	1,414
0	17-04-324-104-1046	1,729
0	17-04-324-104-1047	1,944
0	17-04-324-104-1048	2,134
0	17-04-324-104-1049	1,976
0	17-04-324-104-1050	2,165
0	17-04-324-104-1051	1,609
0	17-04-324-104-1052	1,761
0	17-04-324-104-1053	1,793

0DATE 10/29/2020 AGENCY: 03-0210-572 TIF CITY OF CHICAGO-NEAR NORTH

	PERMANENT REAL ESTATE INDEX NUMBER OF EACH LOT, BLOCK, TRACT OR PARCEL REAL ESTATE PROPERTY WITHIN SUCH PROJECT AREA:	1996 EQUALIZED ASSESSED VALUATION OF EACH LOT, BLOCK, TRACT OR PARCEL WITHIN SUCH PROJECT AREA:
0	17-04-324-104-1054	2,108
0	17-04-324-104-1055	1,262
0	17-04-324-104-1056	2,108
0	17-04-324-104-1057	1,445
0	17-04-324-104-1058	1,761
0	17-04-324-104-1059	1,976
0	17-04-324-104-1060	2,165

0	17-04-324-104-1061	2,007
0	17-04-324-104-1062	2,197
0	17-04-324-104-1063	1,641
0	17-04-324-104-1064	1,793
0	17-04-324-104-1065	1,824
0	17-04-324-104-1066	2,140
0	17-04-324-104-1067	1,294
0	17-04-324-104-1068	2,140
0	17-04-324-104-1069	1,477
0	17-04-324-104-1070	1,793
0	17-04-324-104-1071	224
0	17-04-324-104-1072	245
0	17-04-324-104-1073	177
0	17-04-324-104-1074	177
0	17-04-324-104-1075	177
0	17-04-324-104-1076	177
0	17-04-324-104-1077	177
0	17-04-324-104-1078	177
0	17-04-324-104-1079	177
0	17-04-324-104-1080	177

0	PERMANENT REAL ESTATE INDEX NUMBER OF EACH LOT, BLOCK, TRACT OR PARCEL REAL ESTATE PROPERTY WITHIN SUCH PROJECT AREA:	1996 EQUALIZED ASSESSED VALUATION OF EACH LOT, BLOCK, TRACT OR PARCEL WITHIN SUCH PROJECT AREA:
0	17-04-324-104-1081	177
0	17-04-324-104-1082	177
0	17-04-324-104-1083	177
0	17-04-324-104-1084	177
0	17-04-324-104-1085	177
0	17-04-324-104-1086	177
0	17-04-324-104-1087	177
0	17-04-324-104-1088	177
0	17-04-324-104-1089	177
0	17-04-324-104-1090	177
0	17-04-324-104-1091	177
0	17-04-324-104-1092	177
0	17-04-324-104-1093	177
0	17-04-324-104-1094	177
0	17-04-324-104-1095	177
0	17-04-324-104-1096	177
0	17-04-324-104-1097	177
0	17-04-324-104-1098	177
0	17-04-324-104-1099	177
0	17-04-324-104-1100	177
0	17-04-324-104-1101	177
0	17-04-324-104-1102	177
0	17-04-324-104-1103	177
0	17-04-324-104-1104	177

0 17-04-324-104-1105 177
0 17-04-324-104-1106 120
0 17-04-324-104-1107 120
1CLRTM369
PAGE NO. 148
0DATE 10/29/2020 AGENCY: 03-0210-572 TIF CITY OF CHICAGO-NEAR NORTH
0 PERMANENT REAL ESTATE INDEX NUMBER 1996 EQUALIZED ASSESSED VALUATION
OF EACH LOT, BLOCK, TRACT OR PARCEL OF EACH LOT, BLOCK, TRACT OR PARCEL
REAL ESTATE PROPERTY WITHIN SUCH WITHIN SUCH PROJECT AREA:
PROJECT AREA:
0 17-04-324-104-1108 120
0 17-04-324-104-1109 120
0 17-04-324-104-1110 120
0 17-04-324-104-1111 120
0 17-04-324-104-1112 120
0 17-04-324-104-1113 120
0 17-04-324-104-1114 120
0 17-04-324-104-1115 120
0 17-04-324-104-1116 120
0 17-04-324-104-1117 120
0 17-04-324-104-1118 120
0 17-04-324-104-1119 177
0 17-04-324-104-1120 177
0 17-04-324-104-1121 177
0 17-04-324-104-1122 177
0 17-04-324-104-1123 177
0 17-04-324-104-1124 177
0 17-04-324-104-1125 177
0 17-04-324-104-1126 177
0 17-04-324-104-1127 177
0 17-04-324-104-1128 177
0 17-04-324-104-1129 177
0 17-04-324-104-1130 177
0 17-04-324-104-1131 177
0 17-04-324-104-1132 177
0 17-04-324-104-1133 177
0 17-04-324-104-1134 177
1CLRTM369
PAGE NO. 149
0DATE 10/29/2020 AGENCY: 03-0210-572 TIF CITY OF CHICAGO-NEAR NORTH
0 PERMANENT REAL ESTATE INDEX NUMBER 1996 EQUALIZED ASSESSED VALUATION
OF EACH LOT, BLOCK, TRACT OR PARCEL OF EACH LOT, BLOCK, TRACT OR PARCEL
REAL ESTATE PROPERTY WITHIN SUCH WITHIN SUCH PROJECT AREA:
PROJECT AREA:
0 17-04-324-104-1135 177
0 17-04-324-104-1136 177
0 17-04-324-104-1137 177
0 17-04-324-104-1138 177

0	17-04-324-104-1139	177
0	17-04-324-104-1140	177
0	17-04-324-104-1141	177
0	17-04-324-104-1142	177
0	17-04-324-104-1143	177
0	17-04-324-104-1144	177
0	17-04-324-104-1145	177
0	17-04-324-104-1146	177
0	17-04-324-104-1147	177
0	17-04-324-104-1148	177
0	17-04-324-104-1149	177
0	17-04-324-104-1150	177
0	17-04-324-104-1151	142
0	17-04-324-104-1152	142
0	17-04-324-104-1153	142
0	17-04-324-104-1154	142
0	17-04-324-104-1155	142
0	17-04-324-104-1156	142
0	17-04-324-104-1157	142
0	17-04-324-104-1158	142
0	17-04-324-104-1159	142
0	17-04-324-104-1160	142
0	17-04-324-104-1161	142

1CLRTM369
PAGE NO. 150
0DATE 10/29/2020 AGENCY: 03-0210-572 TIF CITY OF CHICAGO-NEAR NORTH

0	PERMANENT REAL ESTATE INDEX NUMBER	1996 EQUALIZED ASSESSED VALUATION
	OF EACH LOT, BLOCK, TRACT OR PARCEL	OF EACH LOT, BLOCK, TRACT OR PARCEL
	REAL ESTATE PROPERTY WITHIN SUCH	WITHIN SUCH PROJECT AREA:
	PROJECT AREA:	
0	17-04-324-104-1162	142
0	17-04-324-104-1163	142
0	17-04-324-104-1164	116
0	17-04-324-105-0000	899,831
0	17-04-324-106-0000	14,764
0	17-04-324-107-0000	291,108
0	17-04-324-108-0000	42,281
0	17-04-324-109-0000	479
0	17-04-324-110-1001	1,543
0	17-04-324-110-1002	752
0	17-04-324-110-1003	1,789
0	17-04-324-110-1004	1,543
0	17-04-324-110-1005	1,565
0	17-04-324-110-1006	1,789
0	17-04-324-110-1007	78
0	17-04-324-110-1008	78
0	17-04-324-110-1009	78
0	17-04-324-110-1010	78
0	17-04-324-110-1011	112
0	17-04-324-110-1012	78
0	17-04-324-110-1013	78

0	17-04-324-110-1014	78
0	17-04-324-110-1015	78
0	17-04-324-110-1016	78
0	17-04-324-110-1017	78
0	17-04-324-110-1018	78
0	17-04-324-110-1019	112

1CLRTM369
PAGE NO. 151
0DATE 10/29/2020 AGENCY: 03-0210-572 TIF CITY OF CHICAGO-NEAR NORTH

0	PERMANENT REAL ESTATE INDEX NUMBER	1996 EQUALIZED ASSESSED VALUATION
	OF EACH LOT, BLOCK, TRACT OR PARCEL	OF EACH LOT, BLOCK, TRACT OR PARCEL
	REAL ESTATE PROPERTY WITHIN SUCH PROJECT AREA:	WITHIN SUCH PROJECT AREA:
0	17-04-324-110-1020	78
0	17-04-324-110-1021	83
0	17-04-324-111-0000	6,549
0	17-04-324-112-1001	3,402
0	17-04-324-112-1002	3,402
0	17-04-324-112-1003	2,861
0	17-04-324-112-1004	3,402
0	17-04-324-112-1005	3,402
0	17-04-324-112-1006	3,402
0	17-04-324-112-1007	304
0	17-04-324-112-1008	304
0	17-04-324-112-1009	304
0	17-04-324-112-1010	304
0	17-04-324-112-1011	255
0	17-04-324-112-1012	255
0	17-04-324-112-1013	304
0	17-04-324-112-1014	547
0	17-04-324-112-1015	607
0	17-04-324-112-1016	607
0	17-04-324-113-0000	600
0	17-04-324-114-0000	869
0	17-04-324-115-0000	1,219
0	17-04-324-116-0000	1,101
0	17-04-325-001-0000	0
0	17-04-325-002-0000	0
0	17-04-325-062-0000	4,544
0	17-04-325-114-0000	9,089

1CLRTM369
PAGE NO. 152
0DATE 10/29/2020 AGENCY: 03-0210-572 TIF CITY OF CHICAGO-NEAR NORTH

0	PERMANENT REAL ESTATE INDEX NUMBER	1996 EQUALIZED ASSESSED VALUATION
	OF EACH LOT, BLOCK, TRACT OR PARCEL	OF EACH LOT, BLOCK, TRACT OR PARCEL
	REAL ESTATE PROPERTY WITHIN SUCH PROJECT AREA:	WITHIN SUCH PROJECT AREA:
0	17-04-325-115-0000	13,633

0	17-04-325-116-0000	0
0	17-04-325-117-0000	0
0	17-04-325-118-0000	0
0	17-04-325-119-0000	8,242
0	17-04-325-120-0000	13,178
0	17-04-326-047-0000	0
0	17-04-326-048-0000	0
0	17-04-326-049-0000	0
0	17-04-327-043-0000	0
0	17-04-327-045-0000	0
0	17-04-327-046-0000	0
0	17-04-330-066-0000	0
0	17-04-330-067-0000	0
0	17-04-330-069-0000	46,236
0	17-04-330-070-0000	71,862
0	17-04-330-071-0000	0
0	17-04-330-072-0000	1,674
0	17-04-331-042-0000	0
0	17-04-331-043-0000	0
0	17-04-331-044-0000	0
0	17-04-331-045-0000	0
0	17-04-331-047-1001	774
0	17-04-331-047-1002	774
0	17-04-331-047-1003	5,663
0	17-04-331-047-1004	3,892
0	17-04-331-047-1005	2,590

0DATE 10/29/2020 AGENCY: 03-0210-572 TIF CITY OF CHICAGO-NEAR NORTH

0	PERMANENT REAL ESTATE INDEX NUMBER OF EACH LOT, BLOCK, TRACT OR PARCEL REAL ESTATE PROPERTY WITHIN SUCH PROJECT AREA:	1996 EQUALIZED ASSESSED VALUATION OF EACH LOT, BLOCK, TRACT OR PARCEL WITHIN SUCH PROJECT AREA:
0	17-04-331-047-1006	2,941
0	17-04-331-047-1007	2,493
0	17-04-331-047-1008	5,513
0	17-04-331-047-1009	2,493
0	17-04-331-047-1010	12,404
0	17-04-331-047-1011	12,404
0	17-04-331-047-1012	2,561
0	17-04-331-047-1013	2,372
0	17-04-331-047-1014	2,561
0	17-04-331-047-1015	2,793
0	17-04-331-047-1016	2,793
0	17-04-331-047-1017	13,427
0	17-04-331-047-1018	2,469
0	17-04-331-047-1019	2,658
0	17-04-331-047-1020	555
0	17-04-331-047-1021	555
0	17-04-331-047-1022	555
0	17-04-331-047-1023	555

0	17-04-331-047-1024	555
0	17-04-331-047-1025	555
0	17-04-331-047-1026	555
0	17-04-331-047-1027	555
0	17-04-331-047-1028	555
0	17-04-331-047-1029	555
0	17-04-331-047-1030	555
0	17-04-331-047-1031	555
0	17-04-331-047-1032	555

1CLRTM369
PAGE NO. 154
0DATE 10/29/2020 AGENCY: 03-0210-572 TIF CITY OF CHICAGO-NEAR NORTH

0	PERMANENT REAL ESTATE INDEX NUMBER	1996 EQUALIZED ASSESSED VALUATION
	OF EACH LOT, BLOCK, TRACT OR PARCEL	OF EACH LOT, BLOCK, TRACT OR PARCEL
	REAL ESTATE PROPERTY WITHIN SUCH PROJECT AREA:	WITHIN SUCH PROJECT AREA:
0	17-04-331-047-1033	555
0	17-04-331-047-1034	555
0	17-04-331-047-1035	555
0	17-04-331-047-1036	555
0	17-04-331-047-1037	555
0	17-04-331-047-1038	555
0	17-04-331-047-1039	555
0	17-04-331-047-1040	565
0	17-04-400-004-0000	0
0	17-04-400-007-0000	0
0	17-04-400-009-0000	0
0	17-04-408-001-0000	0
0	17-04-408-002-0000	0
0	17-04-409-011-0000	0
0	17-04-415-015-0000	0
0	17-04-415-025-1001	11,902
0	17-04-415-025-1002	11,902
0	17-04-415-025-1003	11,902
0	17-04-415-025-1004	11,902
0	17-04-415-029-8001	0
0	17-04-415-029-8002	0
0	17-04-415-030-8001	0
0	17-04-415-030-8002	0
0	17-04-416-001-0000	0
0	17-04-416-002-0000	10,083
0	17-04-416-003-0000	178,589
0	17-04-416-004-0000	20,166

1CLRTM369
PAGE NO. 155
0DATE 10/29/2020 AGENCY: 03-0210-572 TIF CITY OF CHICAGO-NEAR NORTH

0	PERMANENT REAL ESTATE INDEX NUMBER	1996 EQUALIZED ASSESSED VALUATION
	OF EACH LOT, BLOCK, TRACT OR PARCEL	OF EACH LOT, BLOCK, TRACT OR PARCEL

	REAL ESTATE PROPERTY WITHIN SUCH PROJECT AREA:	WITHIN SUCH PROJECT AREA:
0	17-04-416-011-0000	0
0	17-04-416-012-0000	0
0	17-04-416-013-0000	0
0	17-04-416-014-0000	0
0	17-04-417-017-0000	0
0	17-04-419-015-0000	0
0	17-04-419-016-0000	0
0	17-04-419-017-0000	0
0	17-04-419-018-0000	0
0	17-04-419-019-0000	0
0	17-04-420-001-0000	0
0	17-04-420-002-0000	0
0	17-04-420-003-0000	21,926
0	17-04-420-006-0000	11,615
0	17-04-420-007-0000	8,646
0	17-04-420-008-0000	12,099
0	17-04-420-009-0000	0
0	17-04-420-010-0000	0
0	17-04-420-011-0000	0
0	17-04-420-013-0000	0
0	17-04-420-014-0000	0
0	17-04-420-015-0000	0
0	17-04-420-016-0000	0
0	17-04-420-017-0000	0
0	17-04-420-018-0000	0
0	17-04-420-019-0000	0
0	17-04-420-020-0000	0

	PERMANENT REAL ESTATE INDEX NUMBER OF EACH LOT, BLOCK, TRACT OR PARCEL REAL ESTATE PROPERTY WITHIN SUCH PROJECT AREA:	1996 EQUALIZED ASSESSED VALUATION OF EACH LOT, BLOCK, TRACT OR PARCEL WITHIN SUCH PROJECT AREA:
0	17-04-420-021-0000	0
0	17-04-420-022-0000	0
0	17-04-420-023-0000	0
0	17-04-420-024-0000	0
0	17-04-420-025-0000	112,913
0	17-04-421-023-0000	0
0	17-04-425-029-0000	238,458
0	17-04-425-030-0000	0
0	17-04-425-031-0000	0
0	17-04-425-032-0000	0
0	17-04-425-033-0000	0
0	17-04-425-034-0000	0
0	17-04-425-038-0000	0
0	17-04-425-042-0000	0

0	17-04-425-043-0000	0
0	17-04-425-044-0000	0
0	17-04-425-045-0000	0
0	17-04-425-046-0000	0
0	17-04-425-047-0000	0
0	17-04-425-048-0000	0
0	17-04-426-001-0000	0
0	17-04-426-002-0000	34,137
0	17-04-426-003-0000	12,099
0	17-04-426-004-0000	12,099
0	17-04-426-005-0000	12,099
0	17-04-426-006-0000	10,647
0	17-04-426-007-0000	13,549

1CLRTM369
PAGE NO. 157
0DATE 10/29/2020 AGENCY: 03-0210-572 TIF CITY OF CHICAGO-NEAR NORTH

	PERMANENT REAL ESTATE INDEX NUMBER	1996 EQUALIZED ASSESSED VALUATION
	OF EACH LOT, BLOCK, TRACT OR PARCEL	OF EACH LOT, BLOCK, TRACT OR PARCEL
	REAL ESTATE PROPERTY WITHIN SUCH PROJECT AREA:	WITHIN SUCH PROJECT AREA:
0	17-04-426-008-0000	0
0	17-04-426-009-0000	0
0	17-04-426-010-0000	0
0	17-04-429-016-0000	0
0	17-04-500-001-0000	0
0	17-04-500-002-0000	0
0	17-04-500-003-0000	0
0	17-04-500-004-0000	0
0	17-04-500-005-0000	0
0	17-04-500-006-0000	0
0	17-04-500-007-0000	0
0	17-04-500-009-0000	0
0	17-04-500-010-0000	0
0	17-04-500-011-0000	0
0	17-04-500-012-0000	0
0	17-04-500-013-0000	0
0	17-04-500-014-0000	0
0	17-04-500-015-0000	0
0	17-04-500-016-0000	0
0	17-04-500-017-0000	0
0	17-04-500-018-0000	0
0	17-04-500-019-0000	0
0	17-04-500-020-0000	0
0	17-04-500-026-0000	0
0	17-04-500-027-0000	0
0	17-04-500-028-0000	0
0	17-04-500-029-0000	0

1CLRTM369
PAGE NO. 158
0DATE 10/29/2020 AGENCY: 03-0210-572 TIF CITY OF CHICAGO-NEAR NORTH

	PERMANENT REAL ESTATE INDEX NUMBER OF EACH LOT, BLOCK, TRACT OR PARCEL REAL ESTATE PROPERTY WITHIN SUCH PROJECT AREA:	1996 EQUALIZED ASSESSED VALUATION OF EACH LOT, BLOCK, TRACT OR PARCEL WITHIN SUCH PROJECT AREA:
0	17-04-500-030-0000	0
0	17-04-500-031-0000	0
0	17-04-500-032-0000	0
0	17-04-500-033-0000	0
0	17-04-500-034-0000	0
0	17-04-500-039-0000	0
0	17-04-500-044-0000	0
0	17-04-500-045-0000	0
0	17-04-500-046-0000	0
0	17-04-500-047-0000	0
0	17-04-500-048-0000	0
0	17-04-500-049-0000	0
0	17-04-500-068-8001	0
0	17-04-500-068-8002	0
0	17-04-500-069-8001	0
0	17-04-500-069-8002	0
0	17-04-500-070-8001	0
0	17-04-500-070-8002	0
0	17-05-224-001-0000	54,685
0	17-05-224-002-0000	73,244
0	17-05-224-003-0000	27,503
0	17-05-224-004-0000	27,963
0	17-05-224-005-0000	300,904
0	17-05-225-004-0000	756,320
0	17-05-225-005-0000	551,369
0	17-05-225-011-0000	23,875
0	17-05-225-012-0000	20,149

	PERMANENT REAL ESTATE INDEX NUMBER OF EACH LOT, BLOCK, TRACT OR PARCEL REAL ESTATE PROPERTY WITHIN SUCH PROJECT AREA:	1996 EQUALIZED ASSESSED VALUATION OF EACH LOT, BLOCK, TRACT OR PARCEL WITHIN SUCH PROJECT AREA:
0	17-05-225-015-0000	71,368
0	17-05-225-016-0000	51,006
0	17-05-225-017-0000	37,528
0	17-05-225-018-0000	25,941
0	17-05-225-019-0000	13,097
0	17-05-225-020-0000	1,655,658
0	17-05-225-021-0000	40,310
0	17-05-225-023-0000	56,211
0	17-05-225-024-0000	55,972
0	17-05-405-005-0000	297,340

0	17-05-405-006-0000	50
0	17-05-405-007-0000	51
-		
	TOTAL INITIAL EAV FOR TAXCODE: 74009	36,683,211
0	TOTAL PRINTED: 4,278	

1CLRTM369
PAGE NO. 1
0DATE 10/29/2020 AGENCY: 03-0210-572 TIF CITY OF CHICAGO-NEAR NORTH

	PERMANENT REAL ESTATE INDEX NUMBER OF EACH LOT, BLOCK, TRACT OR PARCEL REAL ESTATE PROPERTY WITHIN SUCH PROJECT AREA:	1996 EQUALIZED ASSESSED VALUATION OF EACH LOT, BLOCK, TRACT OR PARCEL WITHIN SUCH PROJECT AREA:
0	17-04-303-001-0000	8,278
0	17-04-303-002-0000	3,905
0	17-04-303-003-0000	3,905
0	17-04-303-005-0000	4,321
0	17-04-303-006-0000	4,321
0	17-04-303-007-0000	2,754
0	17-04-303-008-0000	63,776
0	17-04-303-009-0000	15,836
0	17-04-303-011-0000	214,486
0	17-04-303-012-0000	4,359
0	17-04-303-013-0000	4,790
0	17-04-303-014-0000	4,790
0	17-04-303-015-0000	4,615
0	17-04-303-016-0000	4,790
0	17-04-303-017-0000	4,790
0	17-04-303-018-0000	68,254
0	17-04-303-019-0000	5,858
0	17-04-303-020-0000	5,858
0	17-04-310-001-0000	23,148
0	17-04-310-002-0000	4,338
0	17-04-310-003-0000	4,338
0	17-04-310-004-0000	5,786
0	17-04-310-005-0000	5,786
0	17-04-310-006-0000	5,786
0	17-04-310-007-0000	5,786
0	17-04-310-008-0000	11,574
0	17-04-310-009-0000	2,726

1CLRTM369
PAGE NO. 2
0DATE 10/29/2020 AGENCY: 03-0210-572 TIF CITY OF CHICAGO-NEAR NORTH

	PERMANENT REAL ESTATE INDEX NUMBER OF EACH LOT, BLOCK, TRACT OR PARCEL REAL ESTATE PROPERTY WITHIN SUCH PROJECT AREA:	1996 EQUALIZED ASSESSED VALUATION OF EACH LOT, BLOCK, TRACT OR PARCEL WITHIN SUCH PROJECT AREA:
0	17-04-310-014-0000	4,790
0	17-04-310-015-0000	4,790
0	17-04-310-016-0000	4,790
0	17-04-310-017-0000	4,790
0	17-04-310-018-0000	12,591
0	17-04-310-020-0000	4,790
0	17-04-310-021-0000	4,790

0	17-04-310-023-0000	4,790
0	17-04-310-024-0000	19,789
0	17-04-310-025-0000	5,502
0	17-04-310-026-0000	20,099
0	17-04-310-027-0000	8,544
0	17-04-310-028-0000	454
0	17-04-310-029-0000	2,726
-		
	TOTAL INITIAL EAV FOR TAXCODE: 74013	602,189
0	TOTAL PRINTED: 41	

0DATE 10/29/2020 AGENCY: 03-0210-572 TIF CITY OF CHICAGO-NEAR NORTH

	PERMANENT REAL ESTATE INDEX NUMBER OF EACH LOT, BLOCK, TRACT OR PARCEL REAL ESTATE PROPERTY WITHIN SUCH PROJECT AREA:	1996 EQUALIZED ASSESSED VALUATION OF EACH LOT, BLOCK, TRACT OR PARCEL WITHIN SUCH PROJECT AREA:
0	17-04-308-016-0000	82,972
0	17-04-400-001-0000	64,943
0	17-04-400-002-0000	65,659
0	17-04-400-003-0000	41,227
0	17-04-400-005-0000	7,481
0	17-04-400-006-0000	5,582
0	17-04-400-008-0000	20,611
0	17-04-400-010-0000	5,582
0	17-04-400-011-0000	5,582
0	17-04-400-016-0000	25,086
0	17-04-400-017-0000	10,083
0	17-04-400-018-0000	10,083
0	17-04-400-019-0000	10,083
0	17-04-400-020-0000	10,083
0	17-04-400-021-0000	10,083
0	17-04-400-022-0000	133,270
0	17-04-415-018-0000	10,083
0	17-04-415-019-0000	24,024
0	17-04-415-022-0000	426,639
0	17-04-415-026-1001	5,042
0	17-04-415-026-1002	5,041
0	17-04-415-027-1001	4,875
0	17-04-415-027-1002	4,875
0	17-04-415-027-1003	4,875
0	17-04-415-027-1004	4,875
0	17-04-415-027-1005	4,875
0	17-04-415-027-1006	4,875

0DATE 10/29/2020 AGENCY: 03-0210-572 TIF CITY OF CHICAGO-NEAR NORTH

	PERMANENT REAL ESTATE INDEX NUMBER OF EACH LOT, BLOCK, TRACT OR PARCEL REAL ESTATE PROPERTY WITHIN SUCH PROJECT AREA:	1996 EQUALIZED ASSESSED VALUATION OF EACH LOT, BLOCK, TRACT OR PARCEL WITHIN SUCH PROJECT AREA:
0	17-04-415-027-1007	4,875
0	17-04-415-027-1008	4,874
0	17-04-415-031-1001	1,991
0	17-04-415-031-1002	1,607
0	17-04-415-031-1003	3,717
0	17-04-415-031-1004	6,539

-

	TOTAL INITIAL EAV FOR TAXCODE: 74014	1,032,092
0	TOTAL PRINTED: 33	

0DATE 10/29/2020 AGENCY: 03-0210-572 TIF CITY OF CHICAGO-NEAR NORTH

0	PERMANENT REAL ESTATE INDEX NUMBER OF EACH LOT, BLOCK, TRACT OR PARCEL REAL ESTATE PROPERTY WITHIN SUCH PROJECT AREA:	1996 EQUALIZED ASSESSED VALUATION OF EACH LOT, BLOCK, TRACT OR PARCEL WITHIN SUCH PROJECT AREA:
0	17-04-200-070-0000	0
0	17-04-214-041-0000	0
0	17-04-214-059-0000	0
0	17-04-214-062-0000	0
0	17-04-214-063-0000	0
0	17-04-214-064-0000	0
0	17-04-219-056-0000	927,211
0	17-04-219-057-0000	188,121
0	17-04-219-058-0000	136,874
0	17-04-219-059-0000	143,058
0	17-04-219-060-0000	132,805
0	17-04-219-061-0000	104,262
0	17-04-219-062-0000	147,632
0	17-04-220-015-0000	533,359
0	17-04-220-034-0000	0
0	17-04-220-036-0000	72,167
0	17-04-220-037-0000	350,088
0	17-04-220-042-0000	0
0	17-04-220-048-1001	29,014
0	17-04-220-048-1002	21,706
0	17-04-220-048-1003	33,873
0	17-04-220-058-1001	2,448
0	17-04-220-058-1002	1,747
0	17-04-220-058-1003	1,857
0	17-04-220-058-1004	2,151
0	17-04-220-058-1005	2,575
0	17-04-220-058-1006	2,000

0DATE 10/29/2020 AGENCY: 03-0210-572 TIF CITY OF CHICAGO-NEAR NORTH

0	PERMANENT REAL ESTATE INDEX NUMBER OF EACH LOT, BLOCK, TRACT OR PARCEL REAL ESTATE PROPERTY WITHIN SUCH PROJECT AREA:	1996 EQUALIZED ASSESSED VALUATION OF EACH LOT, BLOCK, TRACT OR PARCEL WITHIN SUCH PROJECT AREA:
0	17-04-220-058-1007	2,455
0	17-04-220-058-1008	1,757
0	17-04-220-058-1009	1,866
0	17-04-220-058-1010	2,161
0	17-04-220-058-1011	2,582
0	17-04-220-058-1012	2,010
0	17-04-220-058-1013	2,465

0	17-04-220-058-1014	1,764
0	17-04-220-058-1015	1,874
0	17-04-220-058-1016	2,168
0	17-04-220-058-1017	1,901
0	17-04-220-058-1018	2,017
0	17-04-220-058-1019	2,472
0	17-04-220-058-1020	1,771
0	17-04-220-058-1021	1,282
0	17-04-220-058-1022	2,178
0	17-04-220-058-1023	2,209
0	17-04-220-058-1024	2,025
0	17-04-220-058-1025	2,482
0	17-04-220-058-1026	1,781
0	17-04-220-058-1027	1,891
0	17-04-220-058-1028	2,099
0	17-04-220-058-1029	2,609
0	17-04-220-058-1030	2,034
0	17-04-220-058-1031	2,506
0	17-04-220-058-1032	1,806
0	17-04-220-058-1033	1,915

	PERMANENT REAL ESTATE INDEX NUMBER OF EACH LOT, BLOCK, TRACT OR PARCEL OF REAL ESTATE PROPERTY WITHIN SUCH PROJECT AREA:	1996 EQUALIZED ASSESSED VALUATION OF EACH LOT, BLOCK, TRACT OR PARCEL WITHIN SUCH PROJECT AREA:
0	17-04-220-058-1034	2,212
0	17-04-220-058-1035	2,633
0	17-04-220-058-1036	2,059
0	17-04-220-058-1037	2,516
0	17-04-220-058-1038	1,815
0	17-04-220-058-1039	1,925
0	17-04-220-058-1040	1,932
0	17-04-220-058-1041	2,640
0	17-04-220-058-1042	2,068
0	17-04-220-058-1043	2,523
0	17-04-220-058-1044	1,823
0	17-04-220-058-1045	1,932
0	17-04-220-058-1046	2,229
0	17-04-220-058-1047	2,650
0	17-04-220-058-1048	2,076
0	17-04-220-058-1049	2,531
0	17-04-220-058-1050	1,832
0	17-04-220-058-1051	1,942
0	17-04-220-058-1052	2,236
0	17-04-220-058-1053	2,657
0	17-04-220-058-1054	2,085
0	17-04-220-058-1055	2,541
0	17-04-220-058-1056	1,840
0	17-04-220-058-1057	1,949

0	17-04-220-058-1058	2,246
0	17-04-220-058-1059	2,667
0	17-04-220-058-1060	2,093

1CLRTM369
PAGE NO. 4
0DATE 10/29/2020 AGENCY: 03-0210-572 TIF CITY OF CHICAGO-NEAR NORTH

0	PERMANENT REAL ESTATE INDEX NUMBER	1996 EQUALIZED ASSESSED VALUATION
	OF EACH LOT, BLOCK, TRACT OR PARCEL	OF EACH LOT, BLOCK, TRACT OR PARCEL
	REAL ESTATE PROPERTY WITHIN SUCH	WITHIN SUCH PROJECT AREA:
	PROJECT AREA:	
0	17-04-220-058-1061	2,565
0	17-04-220-058-1062	1,866
0	17-04-220-058-1063	1,976
0	17-04-220-058-1064	2,270
0	17-04-220-058-1065	2,691
0	17-04-220-058-1066	2,119
0	17-04-220-058-1067	2,575
0	17-04-220-058-1068	1,874
0	17-04-220-058-1069	1,983
0	17-04-220-058-1070	2,278
0	17-04-220-058-1071	2,701
0	17-04-220-058-1072	2,127
0	17-04-220-058-1073	2,582
0	17-04-220-058-1074	1,293
0	17-04-220-058-1075	1,619
0	17-04-220-058-1076	2,287
0	17-04-220-058-1077	1,132
0	17-04-220-058-1078	2,137
0	17-04-220-058-1079	2,592
0	17-04-220-058-1080	1,458
0	17-04-220-058-1081	2,000
0	17-04-220-058-1082	2,235
0	17-04-220-058-1083	1,866
0	17-04-220-058-1084	2,146
0	17-04-220-058-1085	2,599
0	17-04-220-058-1086	1,898
0	17-04-220-058-1087	2,010

1CLRTM369
PAGE NO. 5
0DATE 10/29/2020 AGENCY: 03-0210-572 TIF CITY OF CHICAGO-NEAR NORTH

0	PERMANENT REAL ESTATE INDEX NUMBER	1996 EQUALIZED ASSESSED VALUATION
	OF EACH LOT, BLOCK, TRACT OR PARCEL	OF EACH LOT, BLOCK, TRACT OR PARCEL
	REAL ESTATE PROPERTY WITHIN SUCH	WITHIN SUCH PROJECT AREA:
	PROJECT AREA:	
0	17-04-220-058-1088	2,304
0	17-04-220-058-1089	2,725
0	17-04-220-058-1090	2,151
0	17-04-220-058-1091	5,694

0	17-04-220-058-1092	5,380
0	17-04-220-058-1093	5,801
0	17-04-220-058-1094	7,493
0	17-04-220-058-1095	5,880
0	17-04-220-058-1096	3,733
0	17-04-220-058-1097	97
0	17-04-220-058-1098	97
0	17-04-220-058-1099	97
0	17-04-220-058-1100	97
0	17-04-220-058-1101	97
0	17-04-220-058-1102	97
0	17-04-220-058-1103	97
0	17-04-220-058-1104	97
0	17-04-220-058-1105	97
0	17-04-220-058-1106	97
0	17-04-220-058-1107	97
0	17-04-220-058-1108	97
0	17-04-220-058-1109	97
0	17-04-220-058-1110	97
0	17-04-220-058-1111	97
0	17-04-220-058-1112	97
0	17-04-220-058-1113	97
0	17-04-220-058-1114	97

1CLRTM369
PAGE NO. 6
0DATE 10/29/2020 AGENCY: 03-0210-572 TIF CITY OF CHICAGO-NEAR NORTH

0	PERMANENT REAL ESTATE INDEX NUMBER	1996 EQUALIZED ASSESSED VALUATION
	OF EACH LOT, BLOCK, TRACT OR PARCEL	OF EACH LOT, BLOCK, TRACT OR PARCEL
	REAL ESTATE PROPERTY WITHIN SUCH PROJECT AREA:	WITHIN SUCH PROJECT AREA:
0	17-04-220-058-1115	97
0	17-04-220-058-1116	97
0	17-04-220-058-1117	97
0	17-04-220-058-1118	97
0	17-04-220-058-1119	97
0	17-04-220-058-1120	97
0	17-04-220-058-1121	97
0	17-04-220-058-1122	97
0	17-04-220-058-1123	97
0	17-04-220-058-1124	97
0	17-04-220-058-1125	97
0	17-04-220-058-1126	97
0	17-04-220-058-1127	97
0	17-04-220-058-1128	97
0	17-04-220-058-1129	97
0	17-04-220-058-1130	97
0	17-04-220-058-1131	97
0	17-04-220-058-1132	97
0	17-04-220-058-1133	97
0	17-04-220-058-1134	97
0	17-04-220-058-1135	97

0 17-04-220-058-1136 97
0 17-04-220-058-1137 97
0 17-04-220-058-1138 97
0 17-04-220-058-1139 97
0 17-04-220-058-1140 97
0 17-04-220-058-1141 97
1CLRTM369
PAGE NO. 7
0DATE 10/29/2020 AGENCY: 03-0210-572 TIF CITY OF CHICAGO-NEAR NORTH
0 PERMANENT REAL ESTATE INDEX NUMBER 1996 EQUALIZED ASSESSED VALUATION
OF EACH LOT, BLOCK, TRACT OR PARCEL OF EACH LOT, BLOCK, TRACT OR PARCEL
REAL ESTATE PROPERTY WITHIN SUCH WITHIN SUCH PROJECT AREA:
PROJECT AREA:
0 17-04-220-058-1142 97
0 17-04-220-058-1143 97
0 17-04-220-058-1144 97
0 17-04-220-058-1145 97
0 17-04-220-058-1146 97
0 17-04-220-058-1147 97
0 17-04-220-058-1148 97
0 17-04-220-058-1149 97
0 17-04-220-058-1150 97
0 17-04-220-058-1151 97
0 17-04-220-058-1152 97
0 17-04-220-058-1153 97
0 17-04-220-058-1154 97
0 17-04-220-058-1155 97
0 17-04-220-058-1156 97
0 17-04-220-058-1157 97
0 17-04-220-058-1158 97
0 17-04-220-058-1159 97
0 17-04-220-058-1160 97
0 17-04-220-058-1161 97
0 17-04-220-058-1162 97
0 17-04-220-058-1163 97
0 17-04-220-058-1164 97
0 17-04-220-058-1165 97
0 17-04-220-058-1166 97
0 17-04-220-058-1167 97
0 17-04-220-058-1168 97
1CLRTM369
PAGE NO. 8
0DATE 10/29/2020 AGENCY: 03-0210-572 TIF CITY OF CHICAGO-NEAR NORTH
0 PERMANENT REAL ESTATE INDEX NUMBER 1996 EQUALIZED ASSESSED VALUATION
OF EACH LOT, BLOCK, TRACT OR PARCEL OF EACH LOT, BLOCK, TRACT OR PARCEL
REAL ESTATE PROPERTY WITHIN SUCH WITHIN SUCH PROJECT AREA:
PROJECT AREA:
0 17-04-220-058-1169 97

0	17-04-220-058-1170	97
0	17-04-220-058-1171	97
0	17-04-220-058-1172	97
0	17-04-220-058-1173	97
0	17-04-220-058-1174	97
0	17-04-220-058-1175	97
0	17-04-220-058-1176	97
0	17-04-220-058-1177	97
0	17-04-220-058-1178	97
0	17-04-220-058-1179	97
0	17-04-220-058-1180	97
0	17-04-220-058-1181	97
0	17-04-220-058-1182	97
0	17-04-220-058-1183	97
0	17-04-220-058-1184	97
0	17-04-220-058-1185	97
0	17-04-220-058-1186	97
0	17-04-220-058-1187	97
0	17-04-220-058-1188	97
0	17-04-220-058-1189	97
0	17-04-220-058-1190	97
0	17-04-220-058-1191	97
0	17-04-220-058-1192	97
0	17-04-220-058-1193	97
0	17-04-220-058-1194	97
0	17-04-220-058-1195	97

1CLRTM369
PAGE NO. 9
0DATE 10/29/2020 AGENCY: 03-0210-572 TIF CITY OF CHICAGO-NEAR NORTH

0	PERMANENT REAL ESTATE INDEX NUMBER	1996 EQUALIZED ASSESSED VALUATION
	OF EACH LOT, BLOCK, TRACT OR PARCEL	OF EACH LOT, BLOCK, TRACT OR PARCEL
	REAL ESTATE PROPERTY WITHIN SUCH	WITHIN SUCH PROJECT AREA:
	PROJECT AREA:	
0	17-04-220-058-1196	123
-		
	TOTAL INITIAL EAV FOR TAXCODE: 74029	3,056,446
0	TOTAL PRINTED: 217	